

2010 Annual Report

Pueblo Interagency Dispatch Center



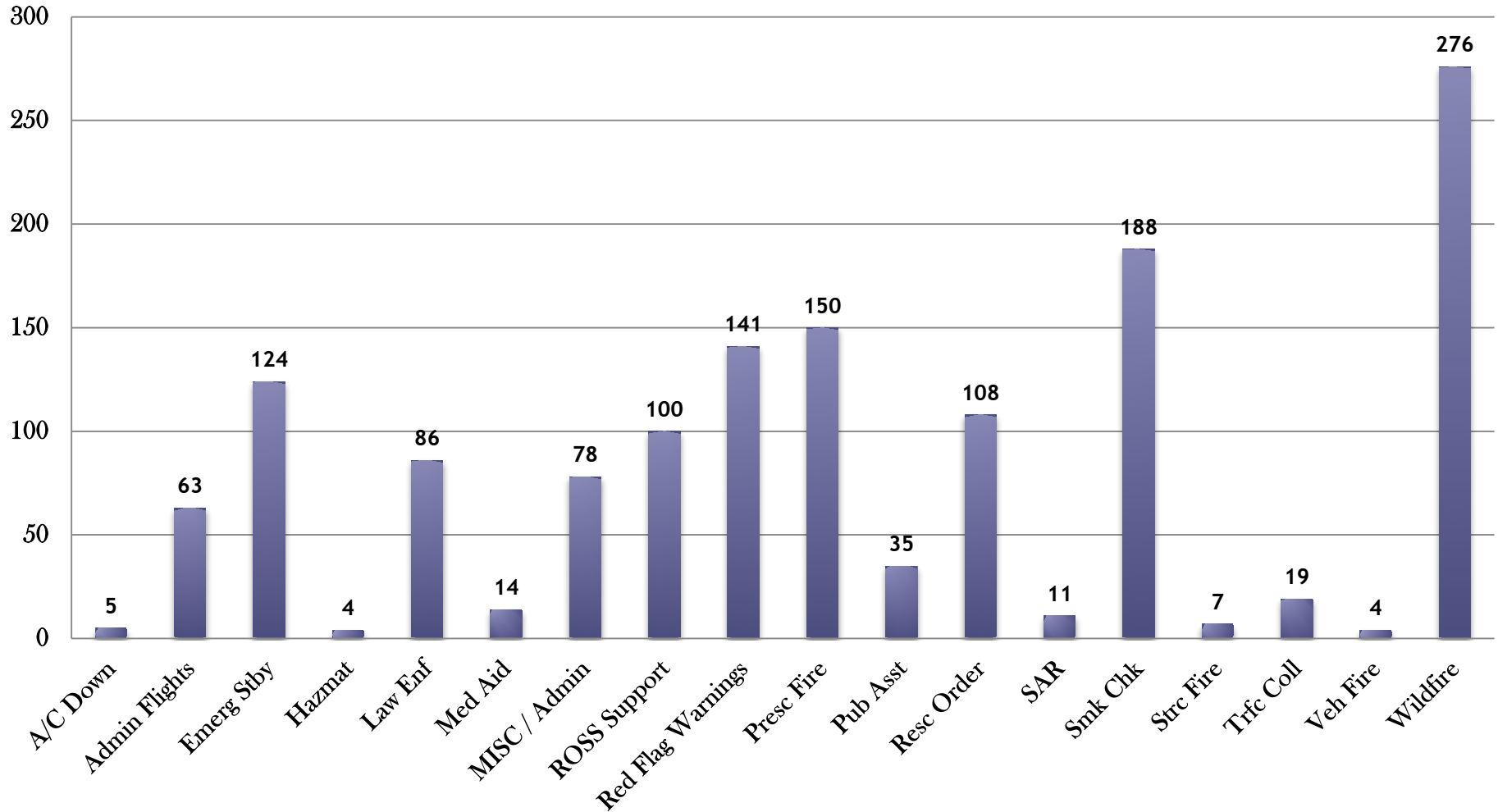
We saw an average number of incidents during the first quarter of 2010, with average weather conditions. By the early spring we saw our typical drying in the plains and above average drying in the mountains, which put the PSICC in severity. At the end of spring we saw general conditions at the moderate to high categories' throughout the zone. With Kansas coming in well under their average acres burned for the spring. During the late spring/summer we had 2 type 3 incidents which turned into type 2 incidents. The first incident called the Medano. This required 2 type 2 teams and 1 type 3 team to manage. The second Type 3 fire to turn into a type 2 fire was the Parkdale fire in Fremont County. This fire was a short duration fire requiring the type 2 team only 3 days before we reassign the team to a new incident in the Fort Collins Dispatch zone. We had a drying trend starting in late summer that continued into 2011. Overall our number of fires and acres were down but our incidents were up as we saw an increase in non-fire resource ordering (Oil Spill), Law Enforcement, and other all risk incidents. Our biggest weather factor this year was the number of Red Flag warnings that were issued by our 9 NWS offices from 65 last year to 141 this year.

We once again held our annual conference in the spring with the main focus on dispatch process and resource ordering. We also provided dispatch process training to approximately 100 County, City and federal cooperators and partners covering dispatchers, command staff and firefighters. This has proven to be an effort that pays for itself in the arena of interagency dispatching in sharing information with cooperators and partners to assist each other during resource mobilization. PIDC staff also participates with the Pueblo County Sheriff's Office Communications division with In-service training which provided an excellent opportunity to work with one of our cooperators and network with other dispatchers. We were able to put on 2 D-110 courses for 18 students with-in the zone to assist with the dispatch function.

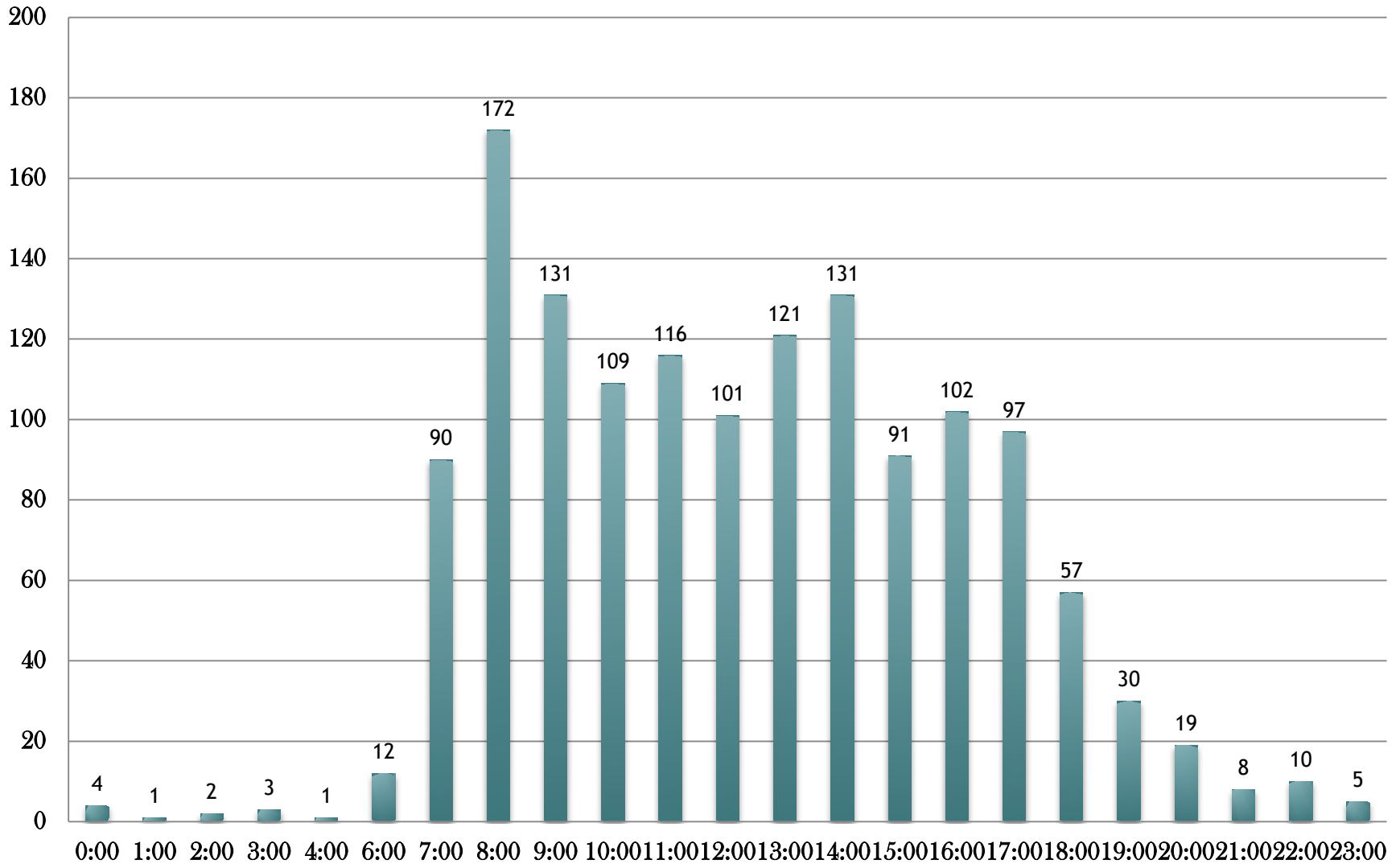
INCIDENT TOTALS

INCIDENTS

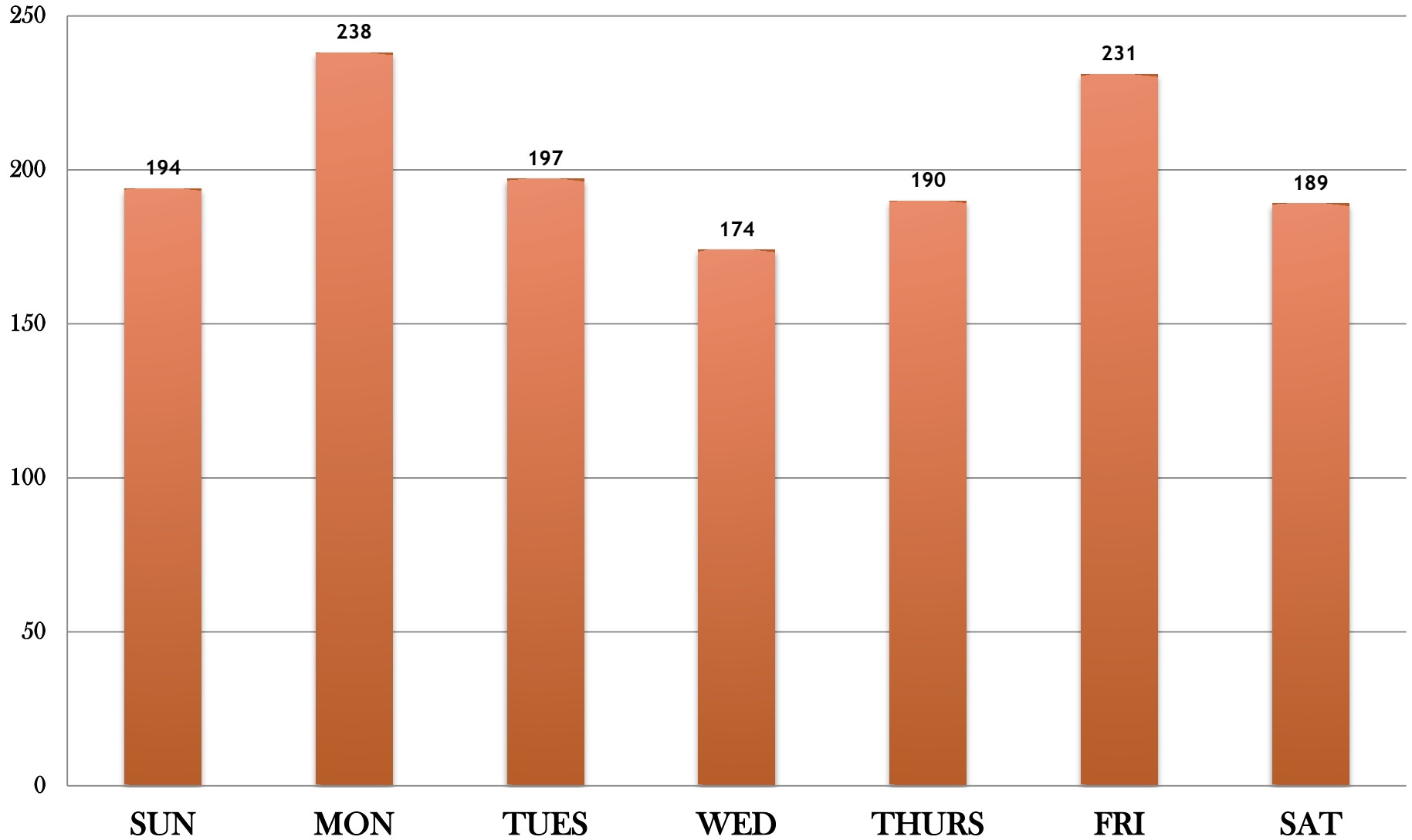
1,413



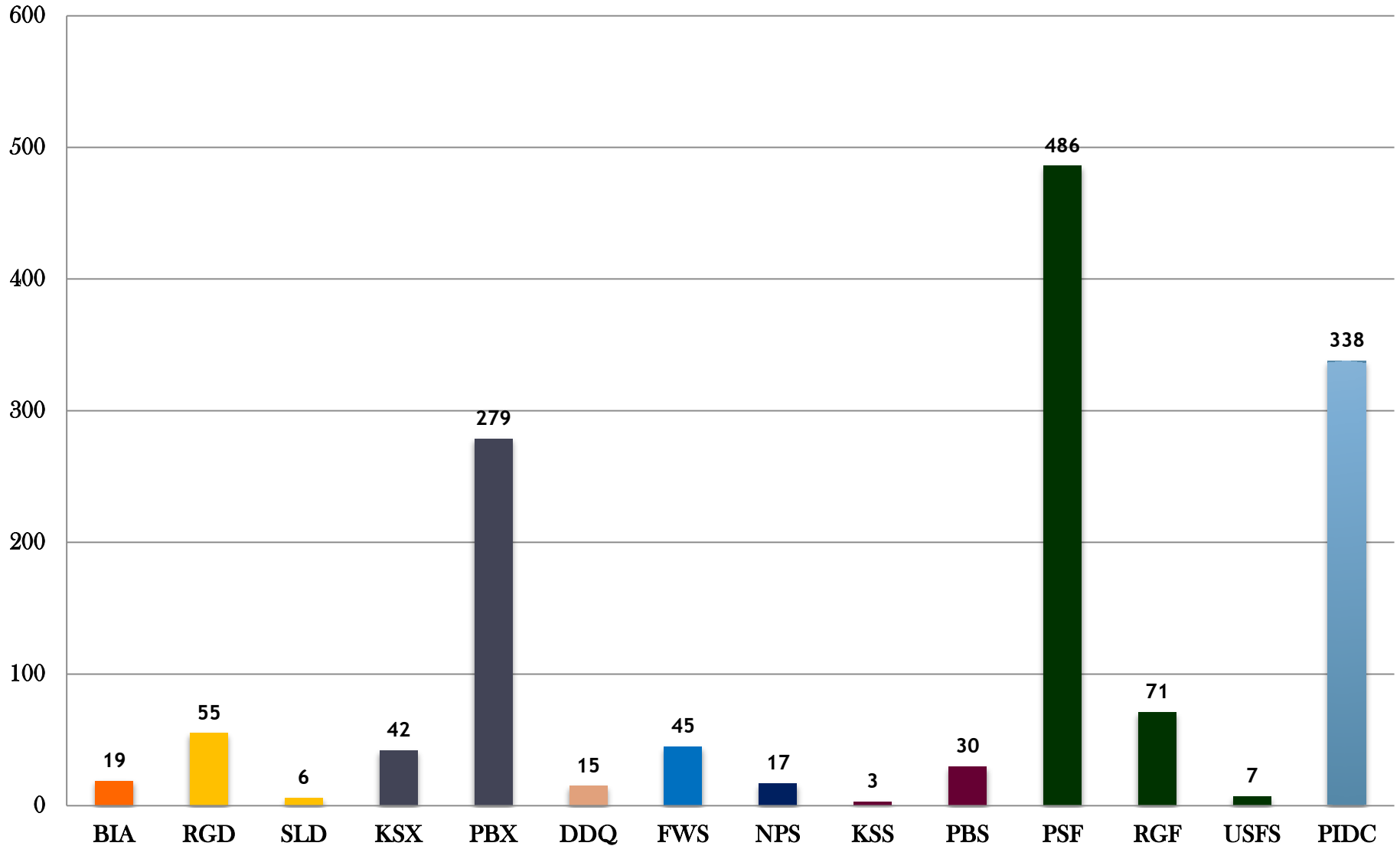
INCIDENTS BY HOUR



INCIDENTS BY DAY

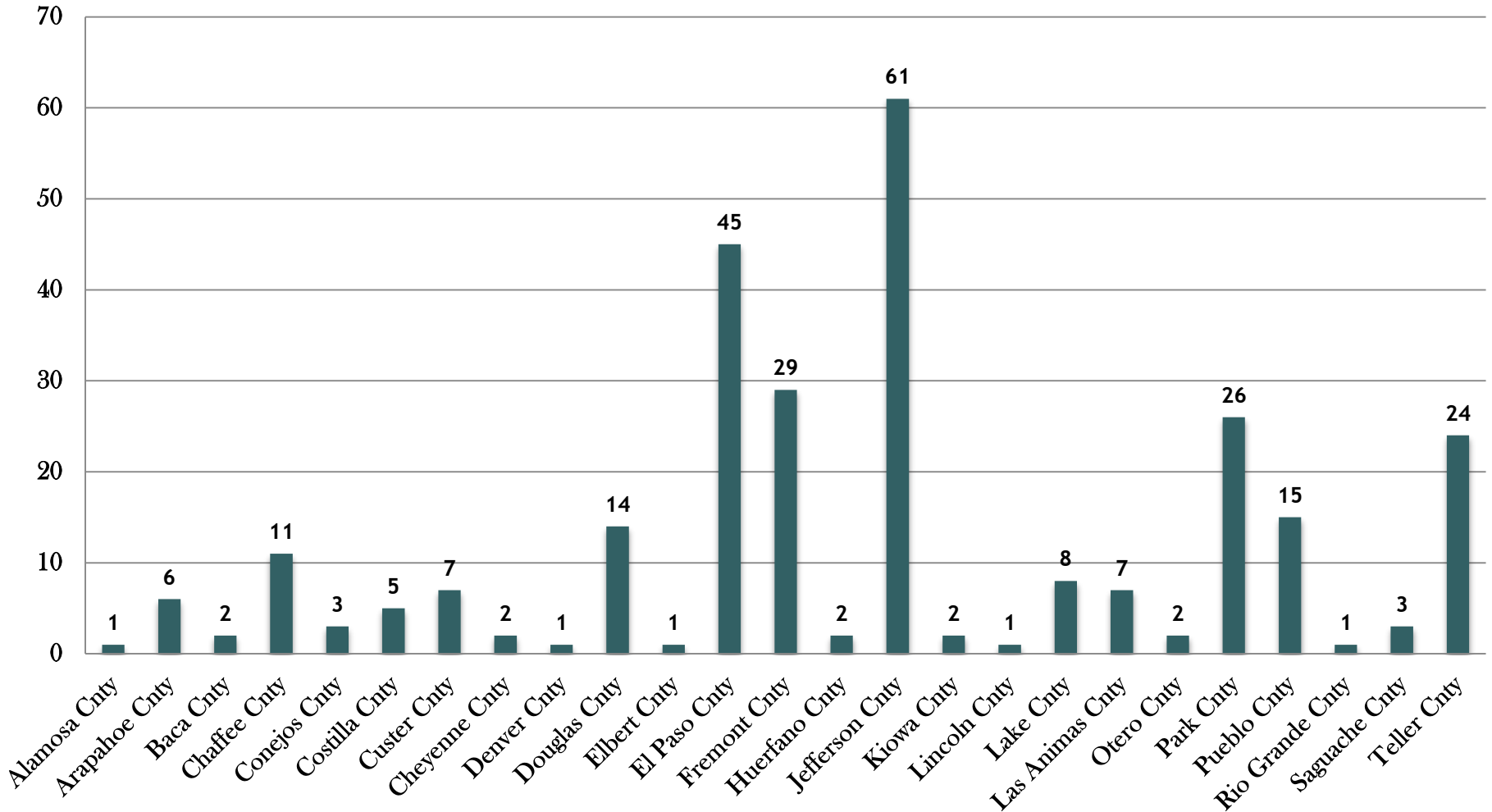


INCIDENTS BY AGENCY



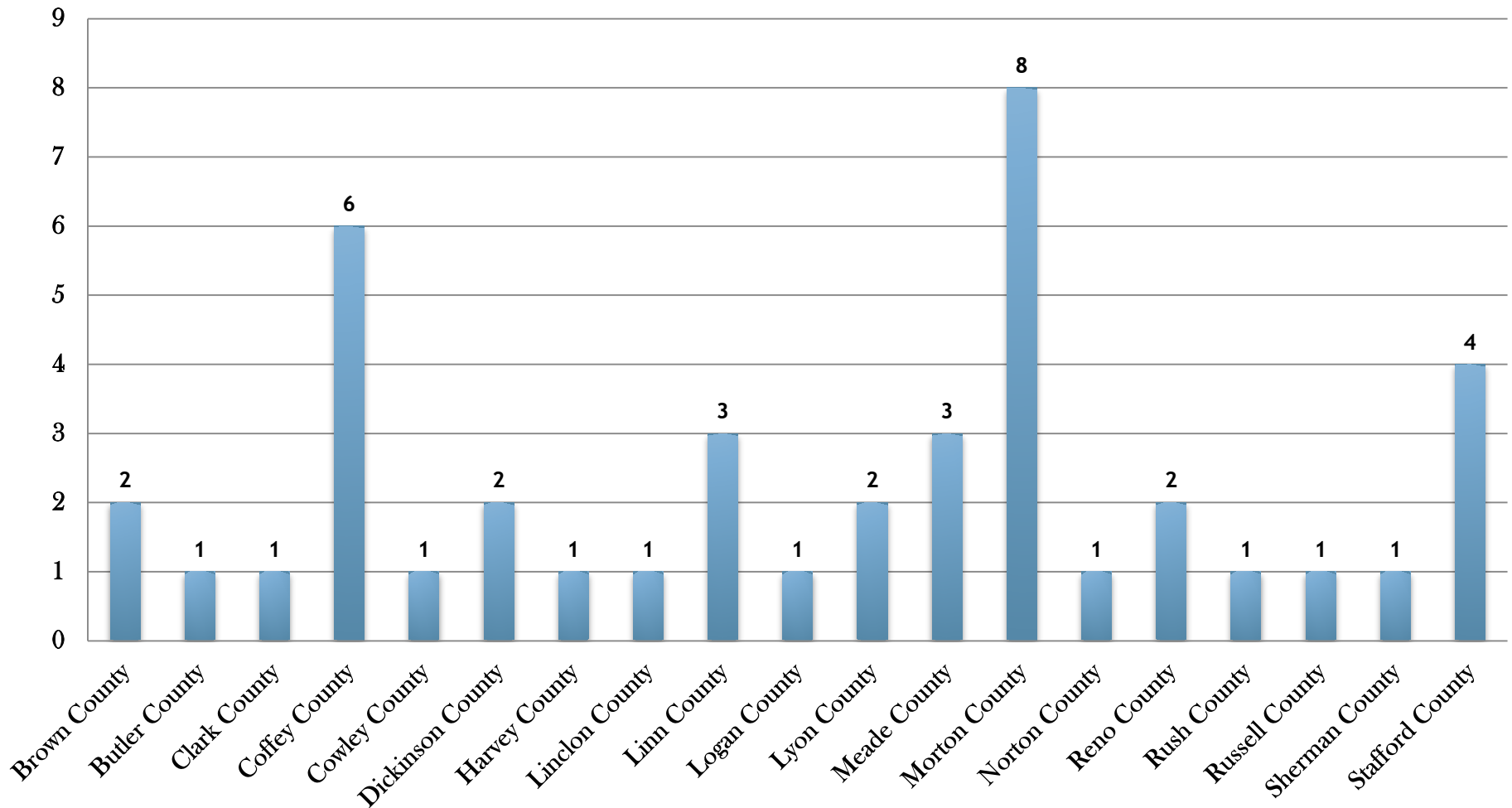
COLORADO INCIDENTS BY COUNTY

279 INCIDENTS



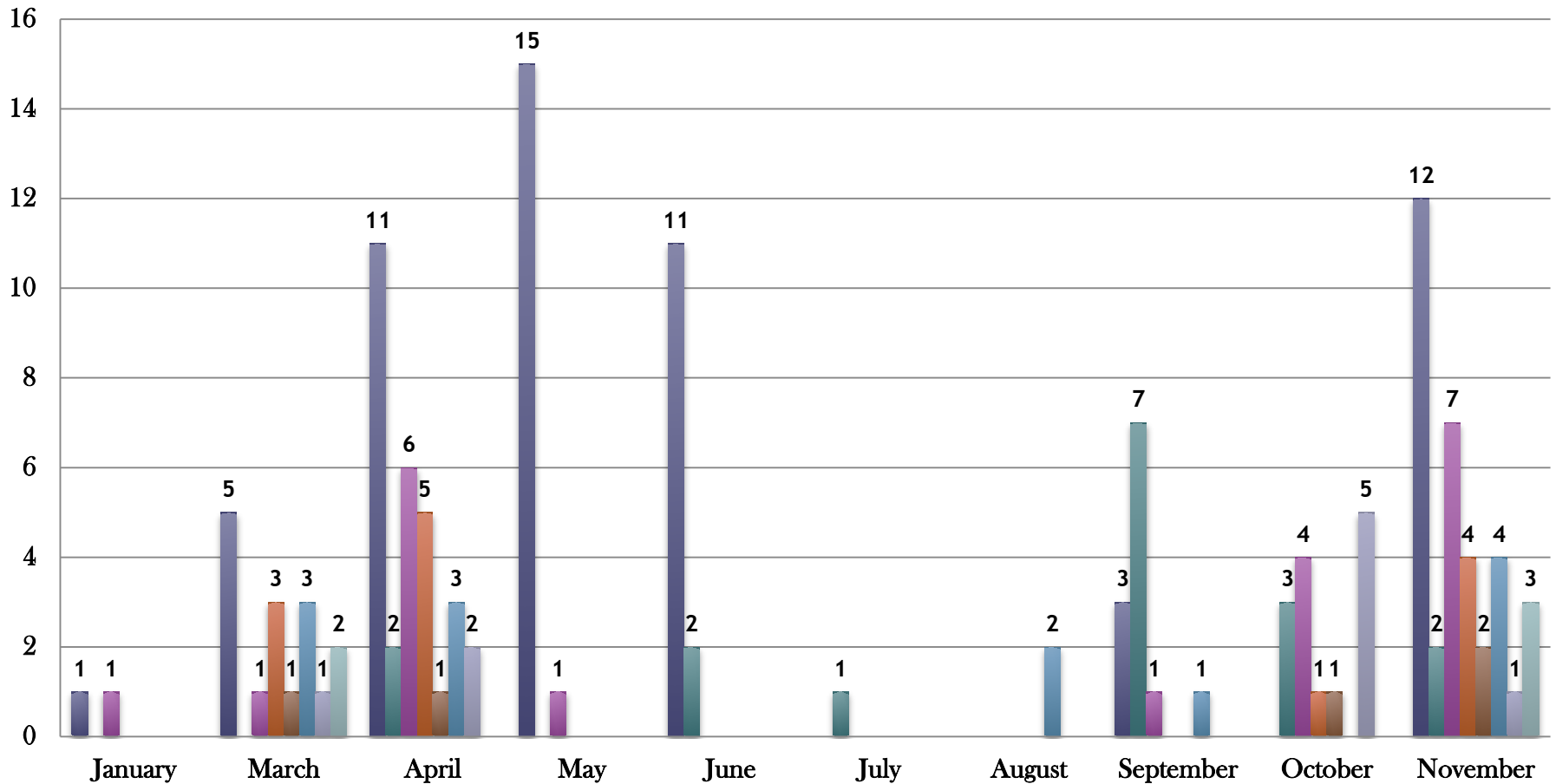
KANSAS INCIDENTS BY COUNTY

42 INCIDENTS



141 RED FLAG WARNINGS

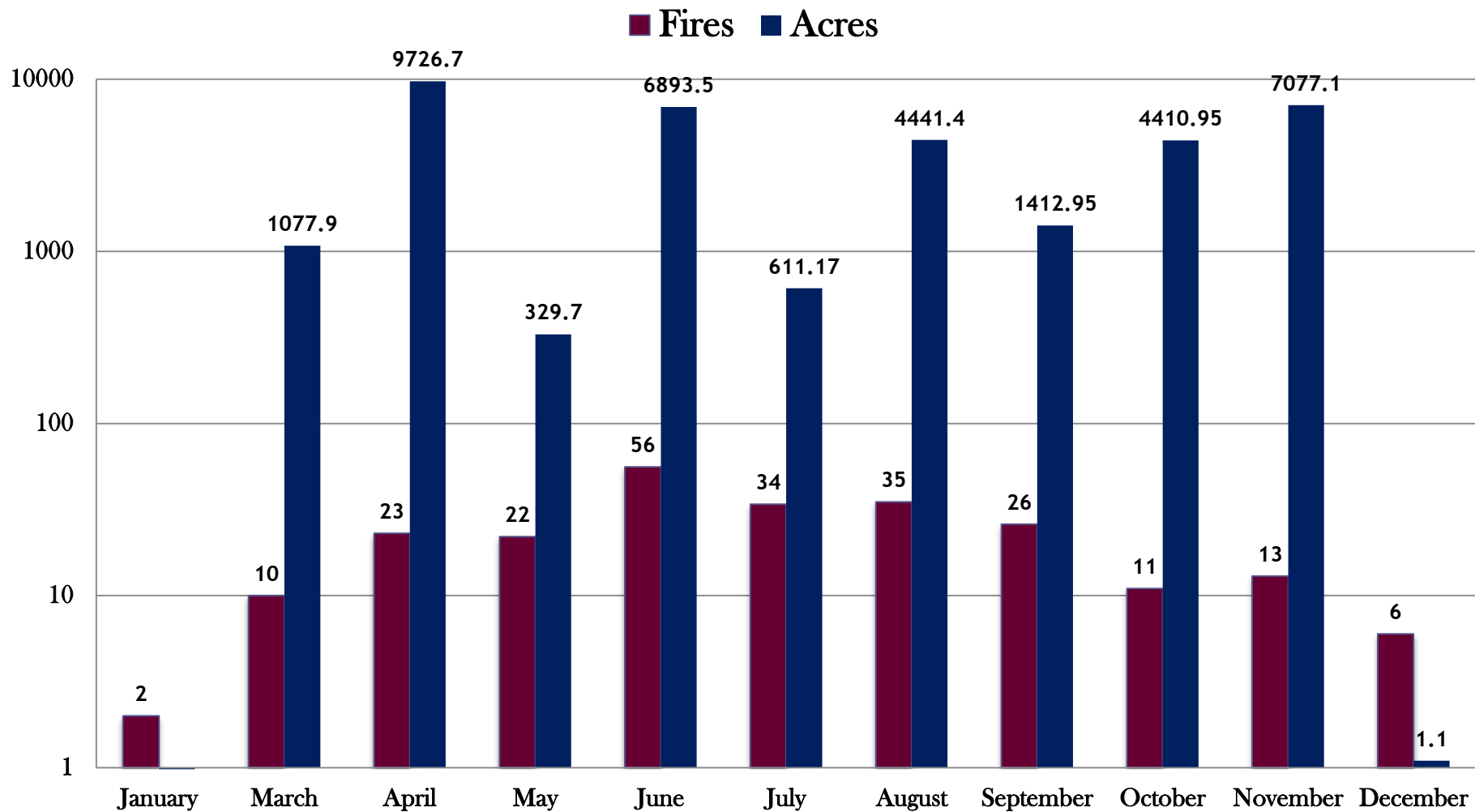
- Pueblo NWS (58)
- Boulder NWS (17)
- Dodge City NWS (21)
- Wichita NWS (13)
- Topeka NWS (5)
- Goodland NWS (13)
- Hastings NWS (9)
- Springfield NWS (5)



FIRES & ACRES TOTALS

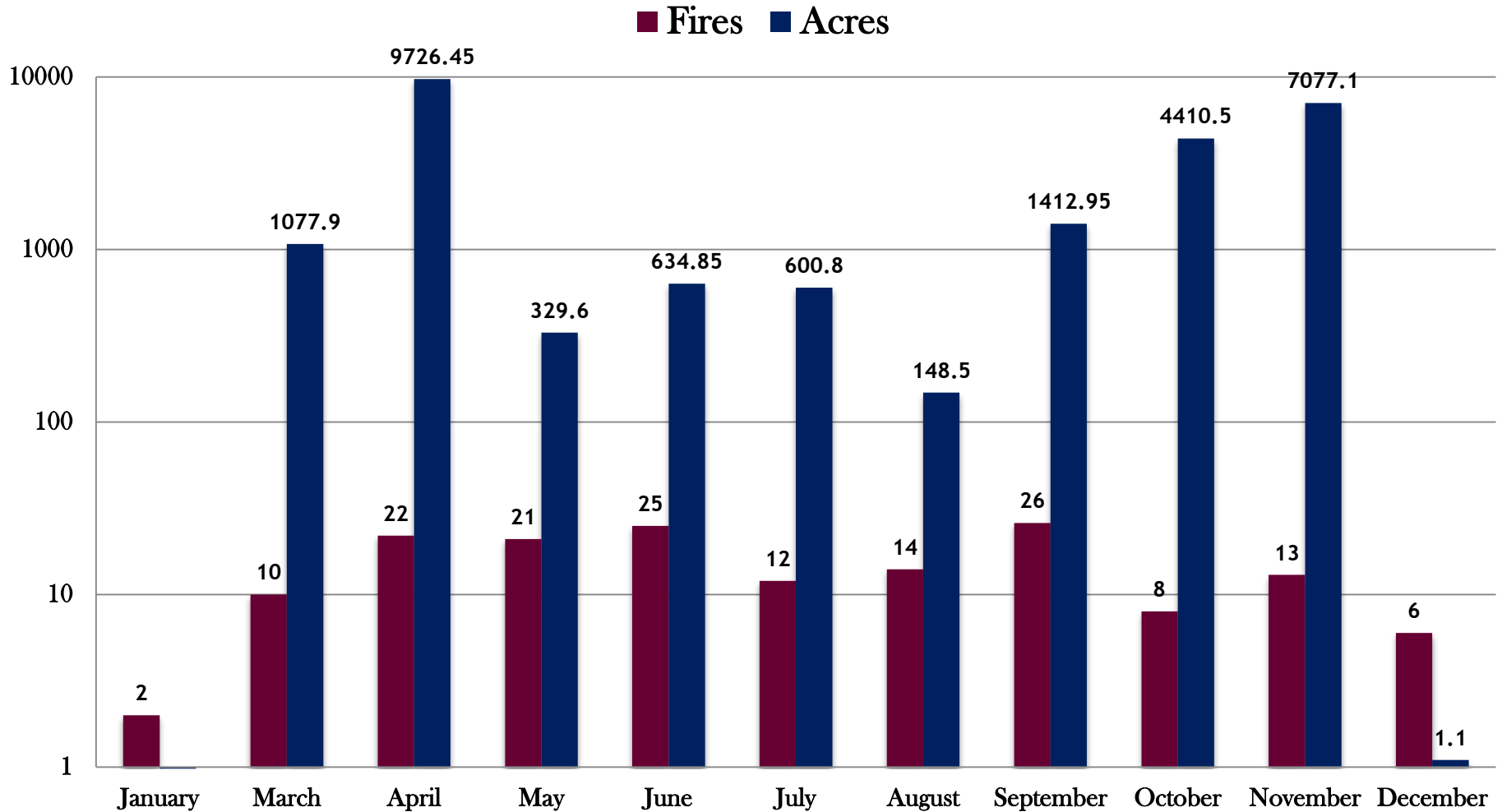
TOTAL FIRES & ACRES BY MONTH

238 FIRES for 35,983 ACRES



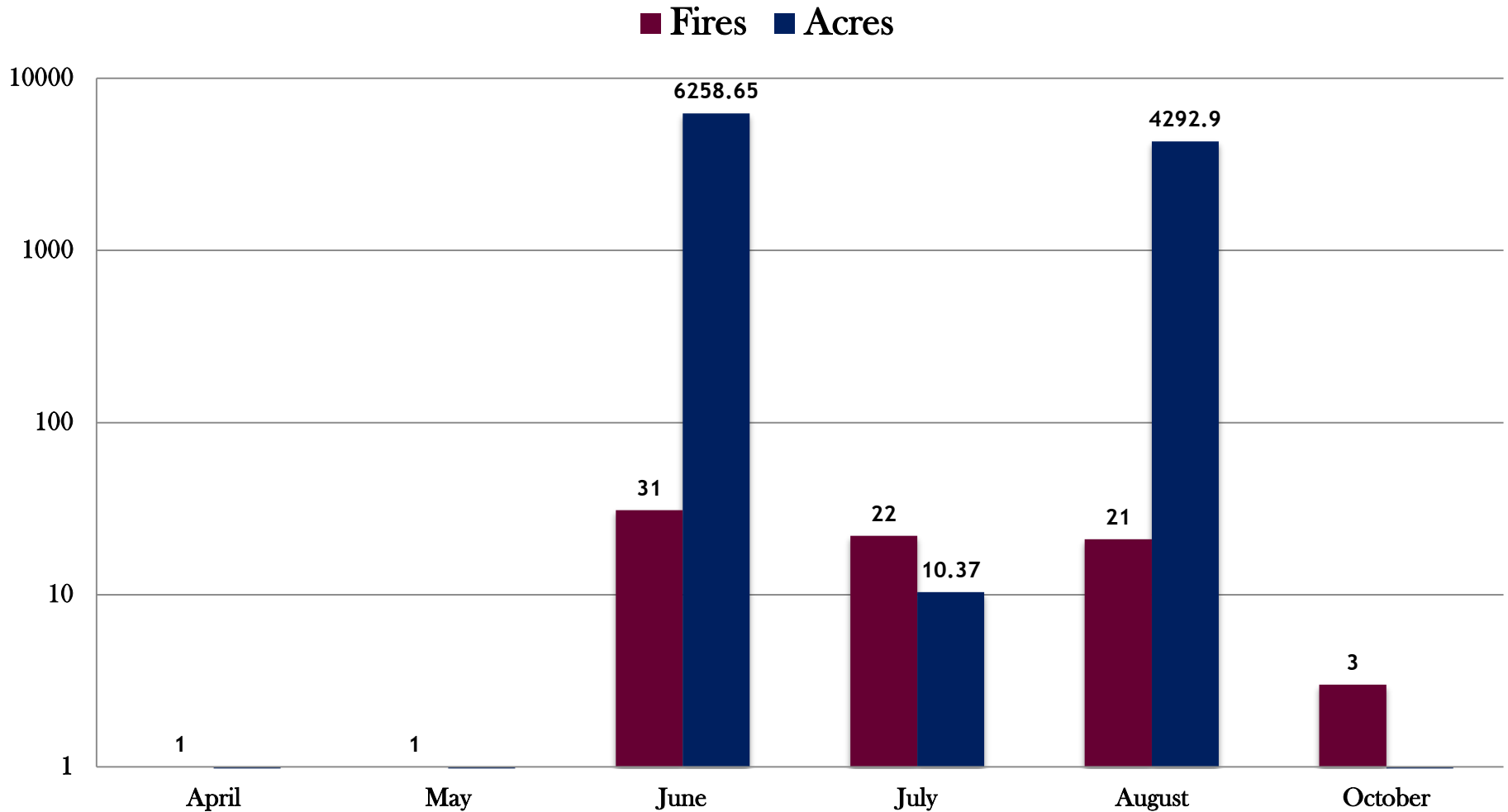
HUMAN FIRES & ACRES BY MONTH

159 FIRES for 25,420 ACRES



LIGHTNING FIRES & ACRES BY MONTH

79 FIRES for 10,563 ACRES



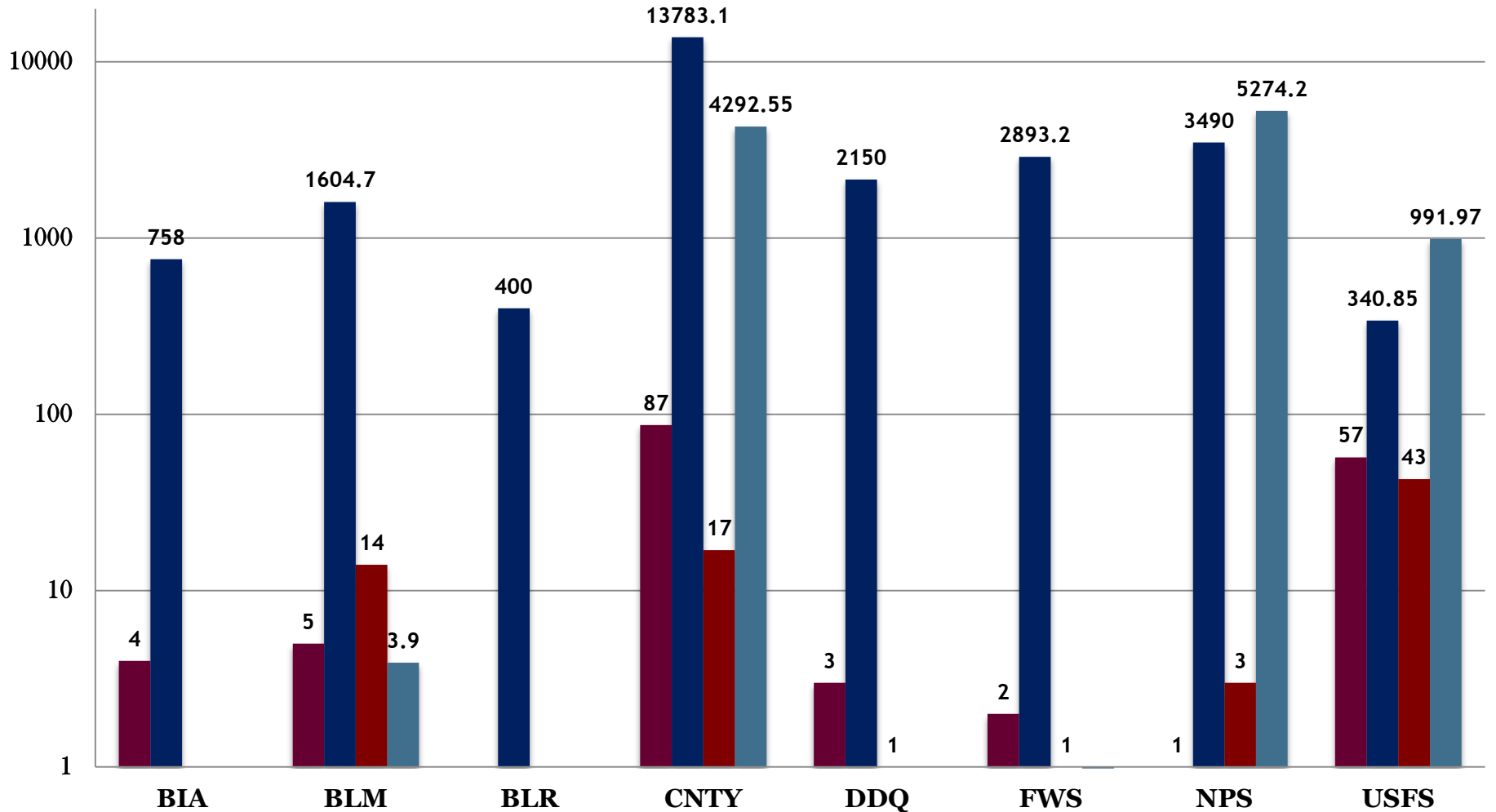
FIRES & ACRES BY AGENCY

■ HUM

■ AC

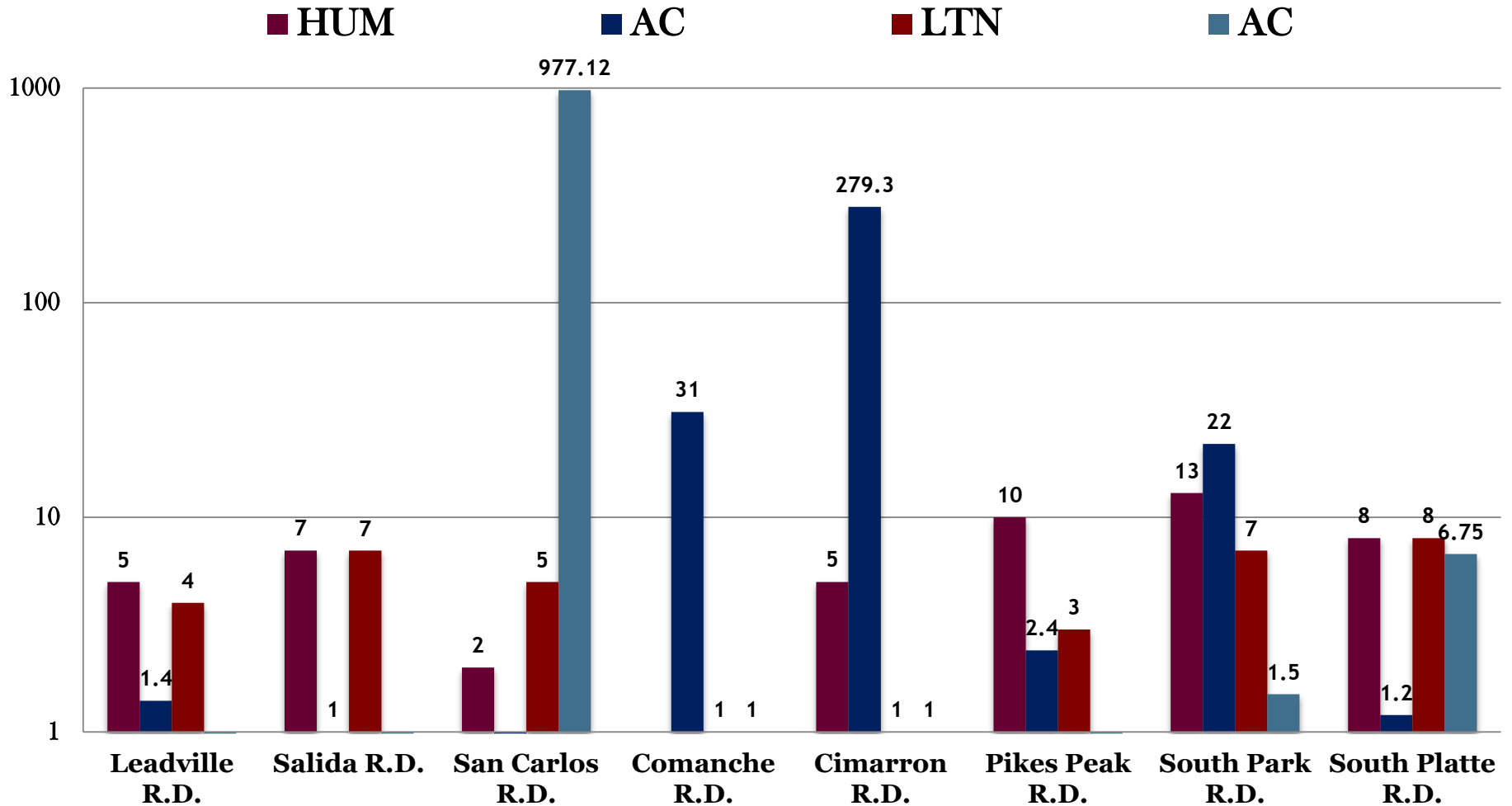
■ LTN

■ AC



PSICC- FIRES & ACRES

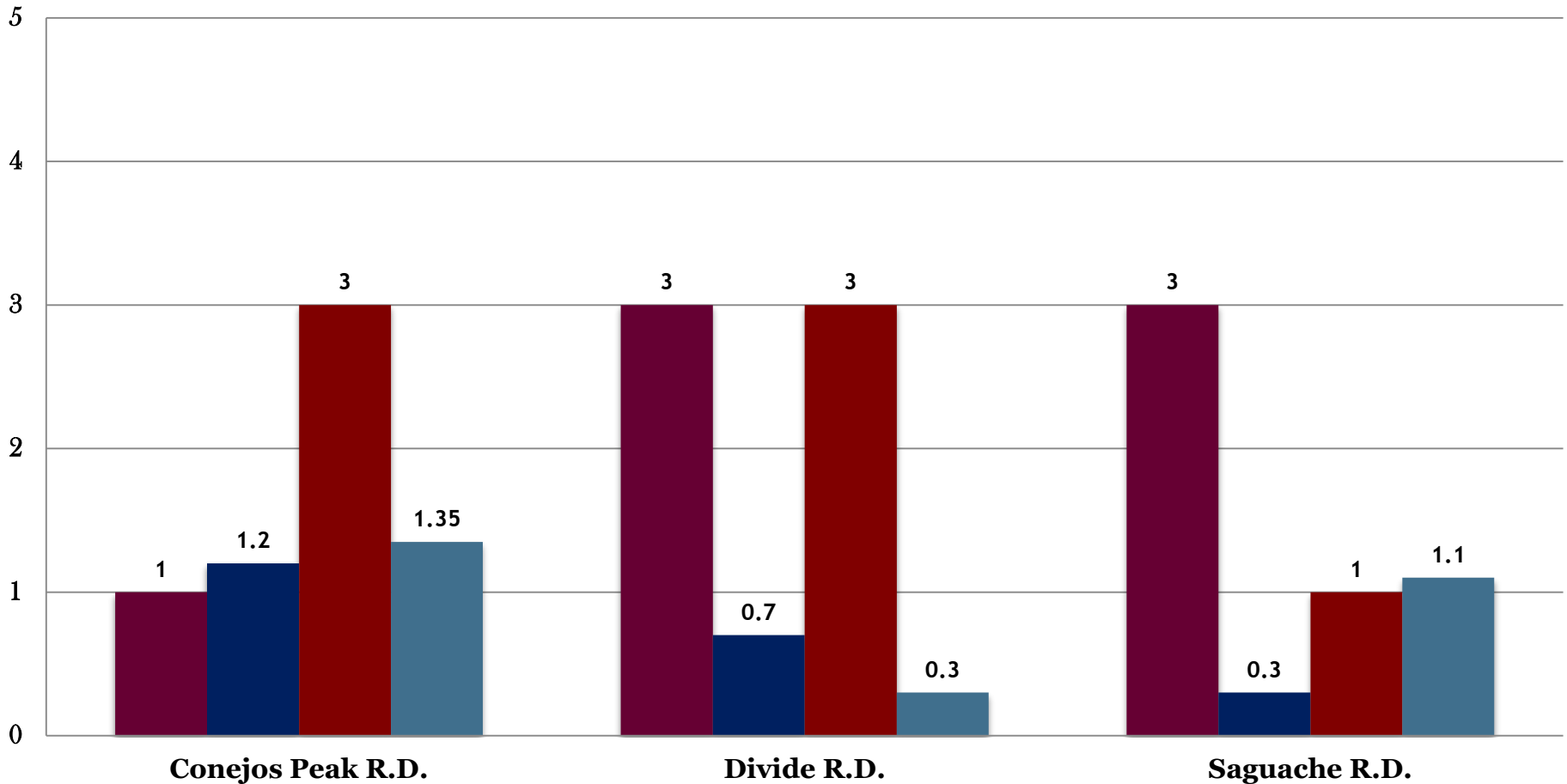
86 FIRES for 1,328 ACRES



RGF- FIRES & ACRES

14 FIRES for 5 ACRES

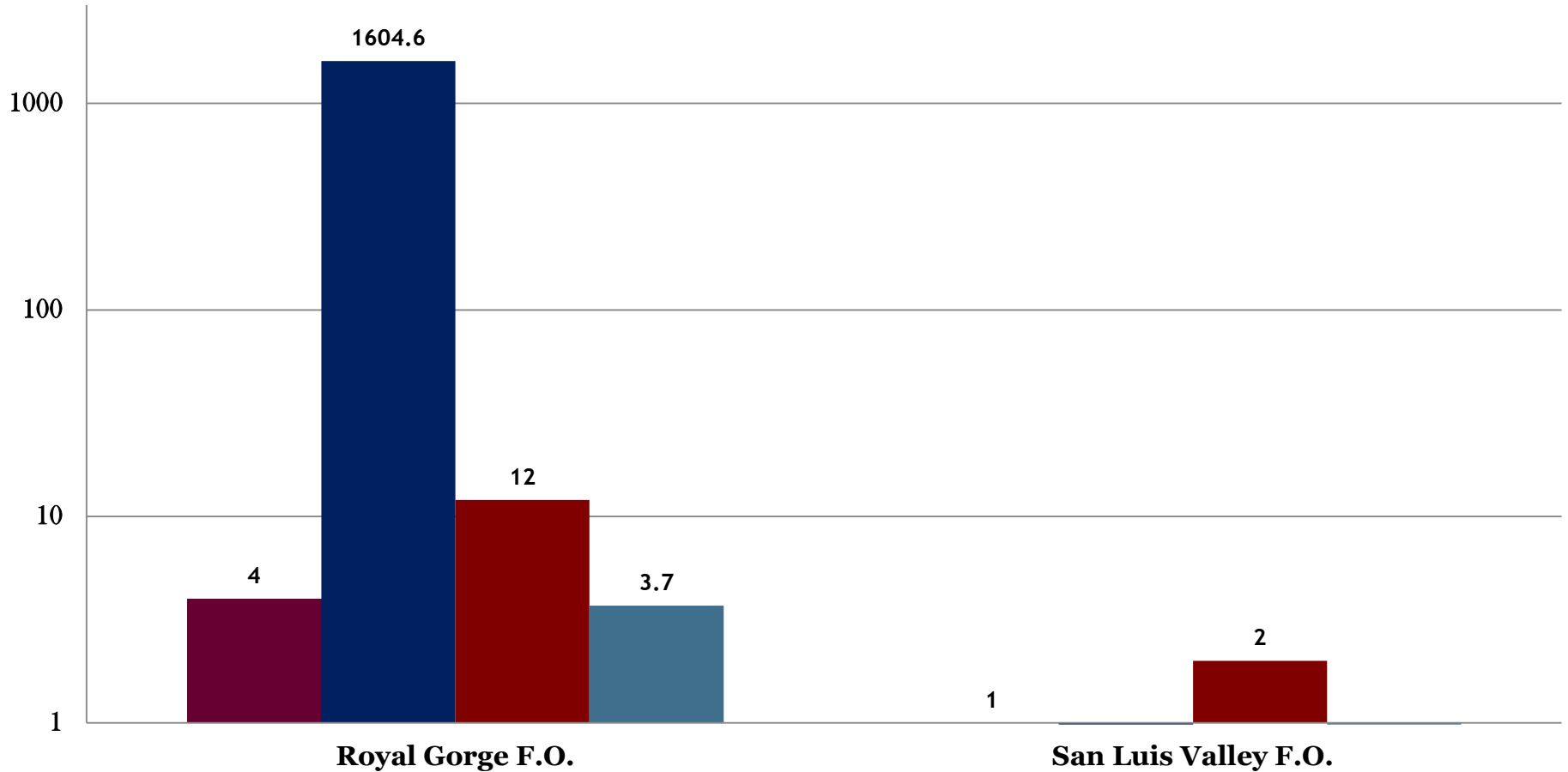
■ HUM ■ AC ■ LTN ■ AC



BLM- FIRES & ACRES

19 FIRES for 1,609 ACRES

■ HUM ■ AC ■ LTN ■ AC



209 FIRES OF 2010

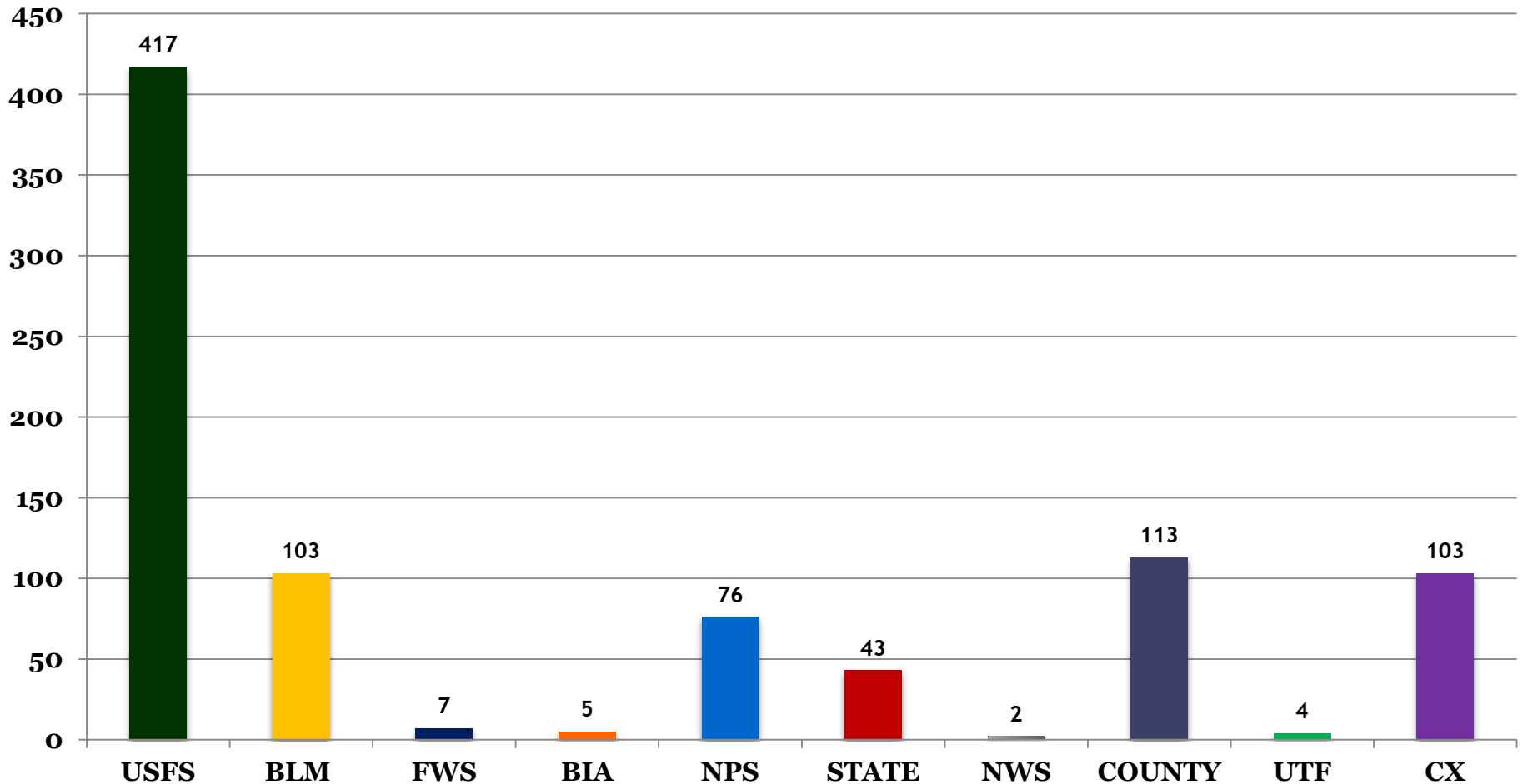
Inc. Name	Agency	Start Date	Cause	Ac.	Inc. Type
Lee Road	KSX	9-Mar	H	350	4IC
Lucas Park	KSX	24-Mar	H	550	4IC
Detroit	KSX	1-Apr	H	375	4IC
Wolf Road	KSX	1-Apr	H	350	4IC
Wildlife Mgt. Area	KSX	1-Apr	H	600	4IC
Big Salt Marsh	QUR	3-Apr	H	3664	3IC
Borekar Sand Pit	KSX	6-Apr	H	640	4IC
Highlands	KSX	8-Apr	H	720	3IC
Pioneer Pastures	KSX	11-Apr	H	1250	3IC
East Kennedy Creek	KSX	13-Apr	H	775	4IC
Badito Cone	PSF	27-Apr	L	0.25	4IC
Denton	GSP	14-May	L	0.1	UC
Medano	GSP	7-Jun	L	6249	UC
Slide Rock Mtn	PSF	8-Jun	L	0.1	4IC
Spring Gulch	RGD	11-Jun	L	0.1	4IC
Parkdale Canyon	PBX	21-Jun	H	629	IMT3
Jacobs	RGF	18-Jul	L	1	5IC
9162 Fire	KSX	22-Jul	H	600	4IC
Phantom Canyon	RGD	29-Jul	L	2	5IC
Oso	RGF	2-Aug	L	0.25	5IC
Little Bear	RGF	2-Aug	L	0.25	5IC
Dakota Ridge	PBX	2-Aug	H	78	4IC
Miller Fire	KSX	14-Aug	L	4190	4IC
Bitter	RGF	24-Aug	L	0.1	4IC
Greenwood	KSX	18-Oct	H	520	4IC
Barnard	KSX	30-Oct	H	640	4IC
Stafford/Pratt Canyon	KSX	3-Nov	H	700	4IC
Prairie Dunes Complex	KSX	3-Nov	H	910	3IC
41st Road Grass	KSX	6-Nov	H	320	4IC
9996	KSX	7-Nov	H	500	4IC
Range 51	DDQ	9-Nov	H	2150	4IC
Grant	KSX	28-Nov	H	350	4IC



RESOURCE ORDERS IN ZONE

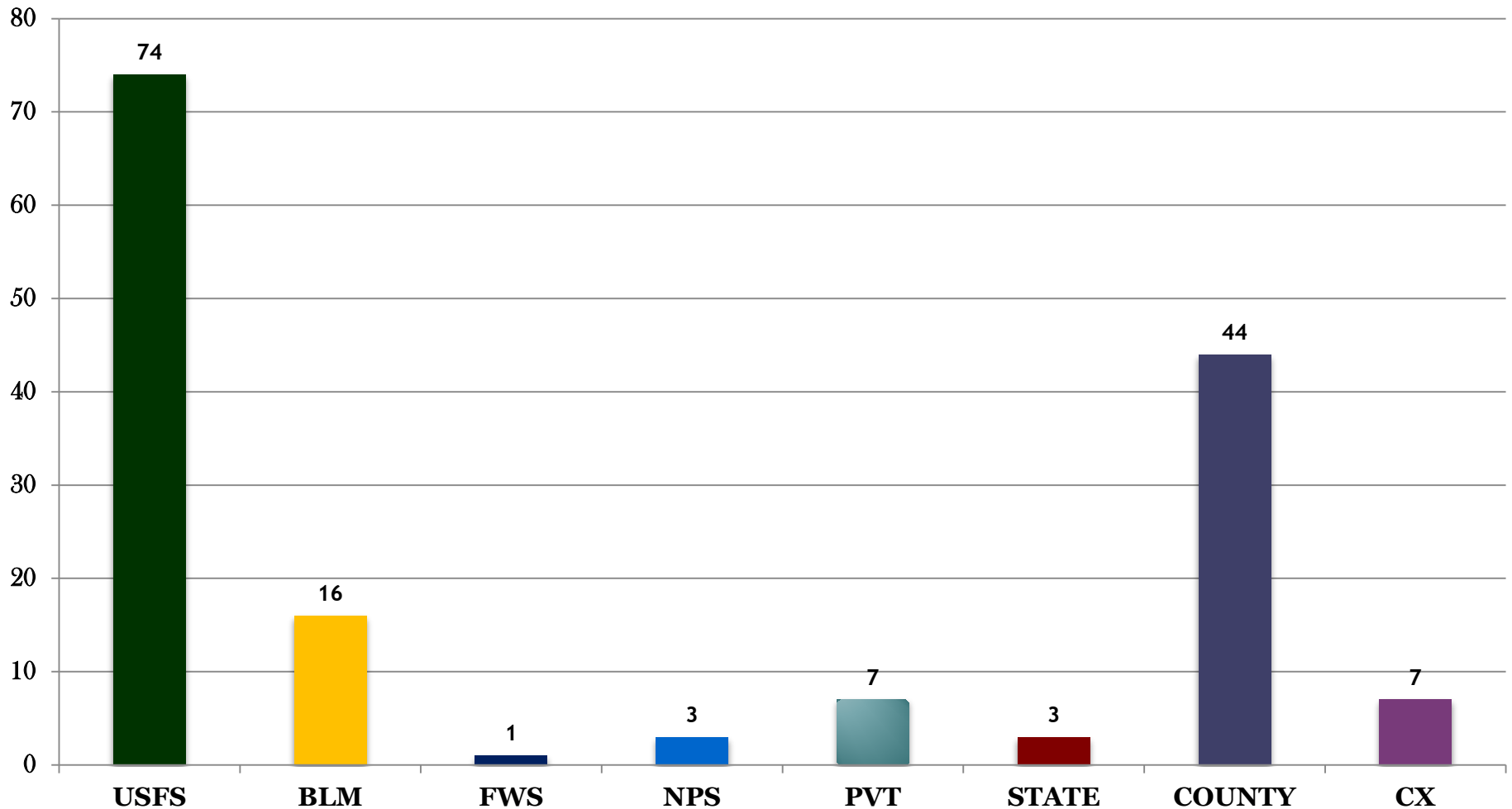
OVERHEAD- IN ZONE

873 REQUESTS for 41 INCIDENTS



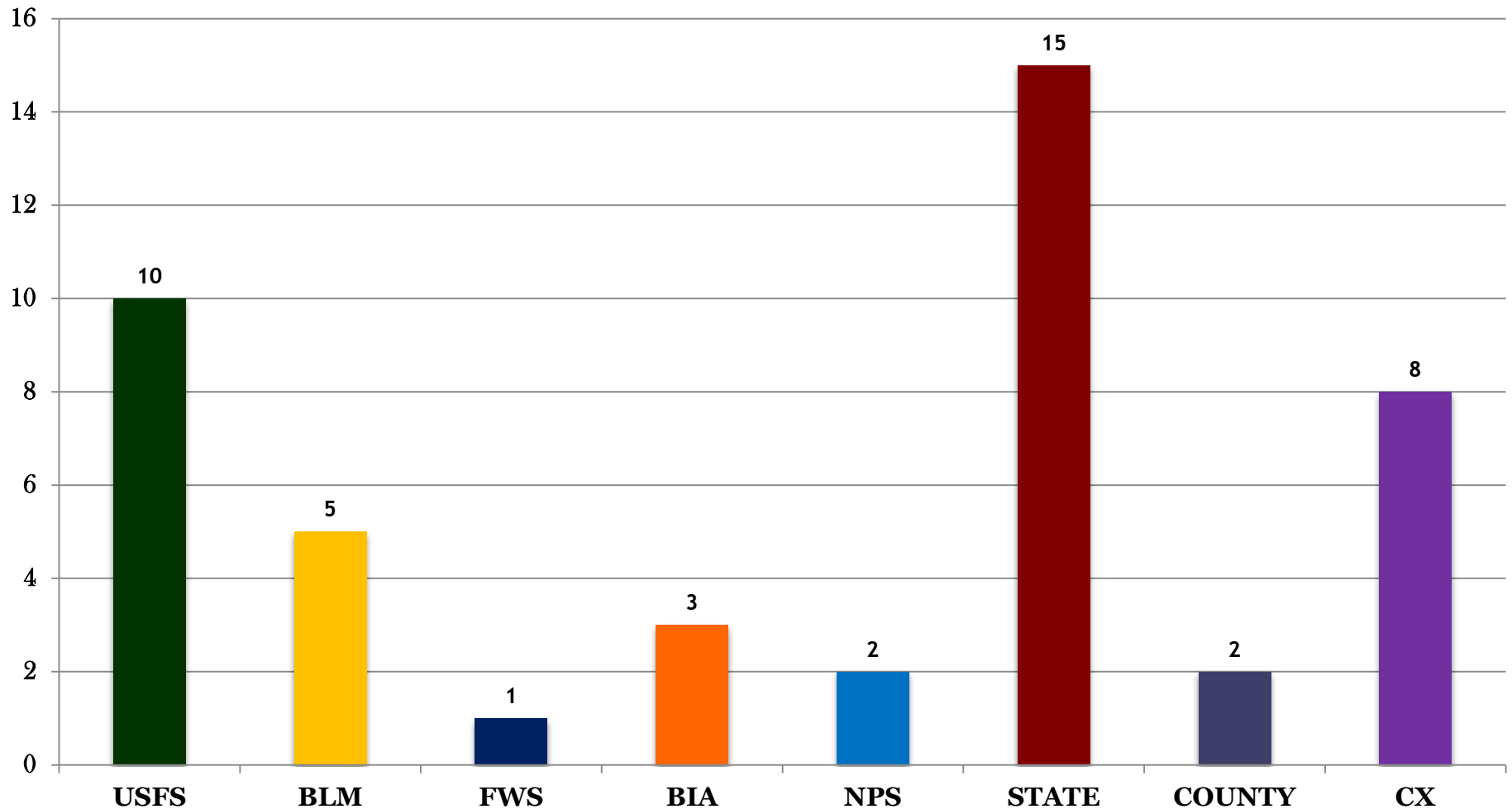
EQUIPMENT- IN ZONE

155 REQUESTS for 29 INCIDENTS



CREWS- IN ZONE

46 REQUESTS for 13 INCIDENTS

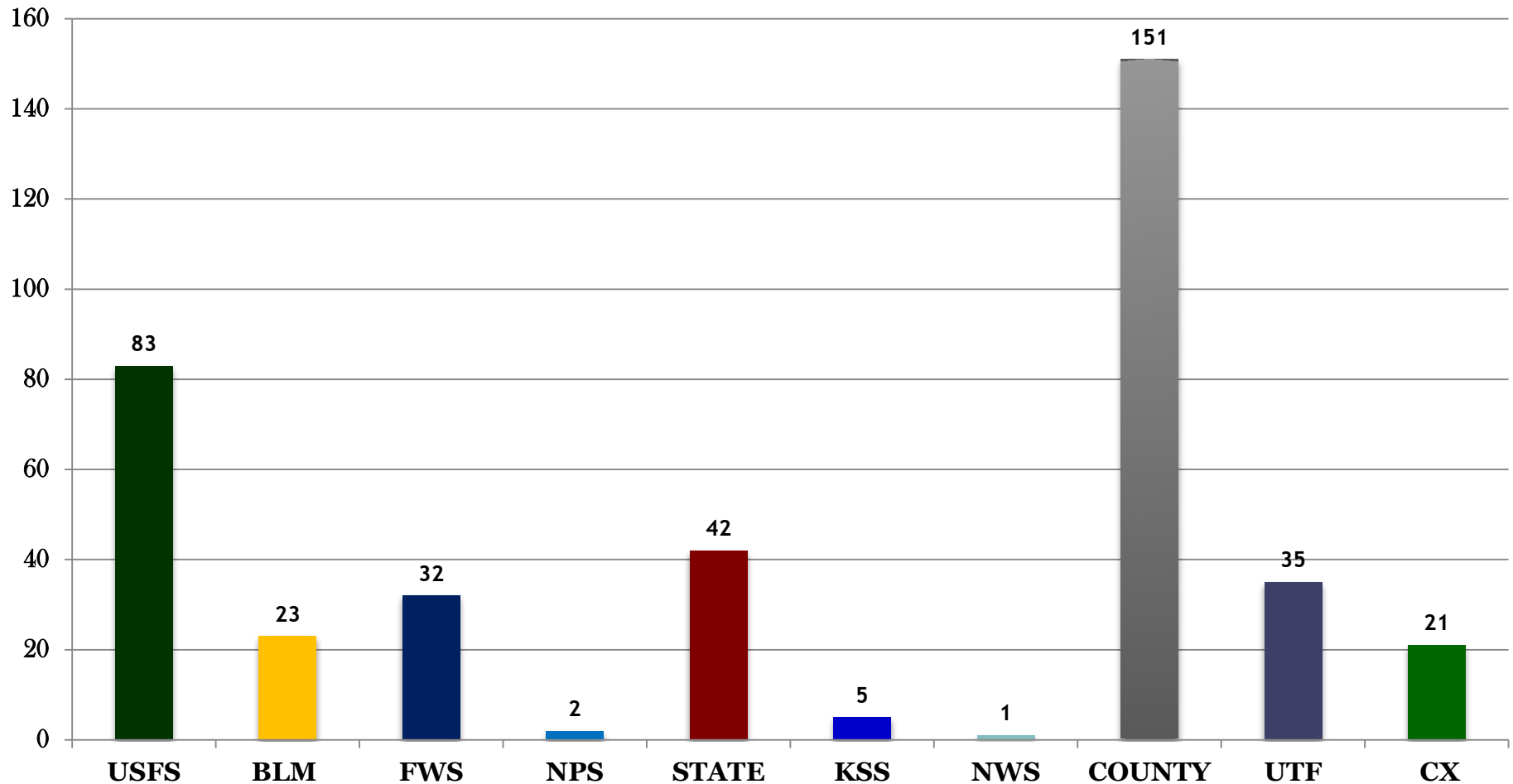




RESOURCE ORDERS OUT OF ZONE

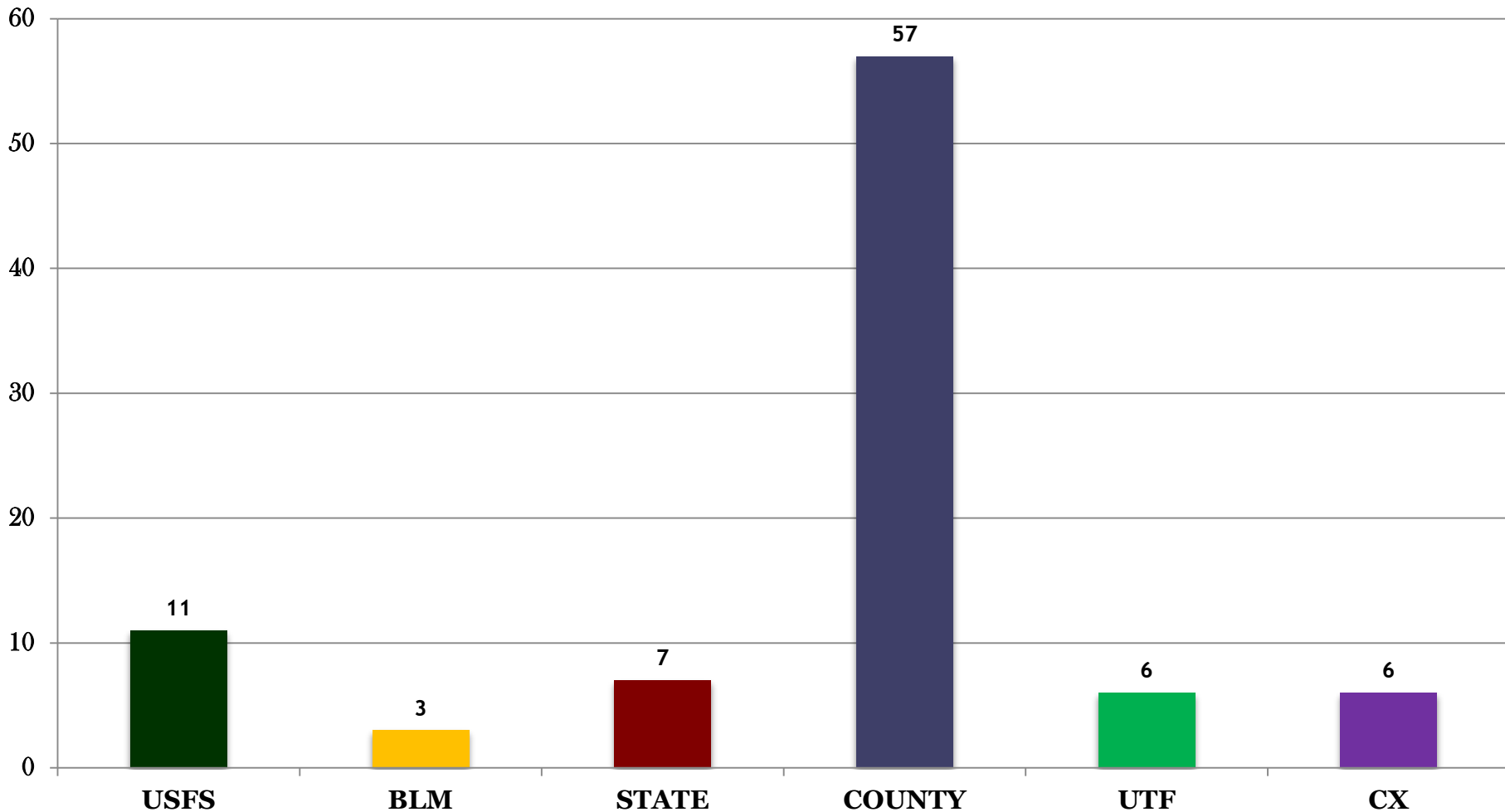
OVERHEAD- OUT OF ZONE

395 REQUESTS for 73 INCIDENTS



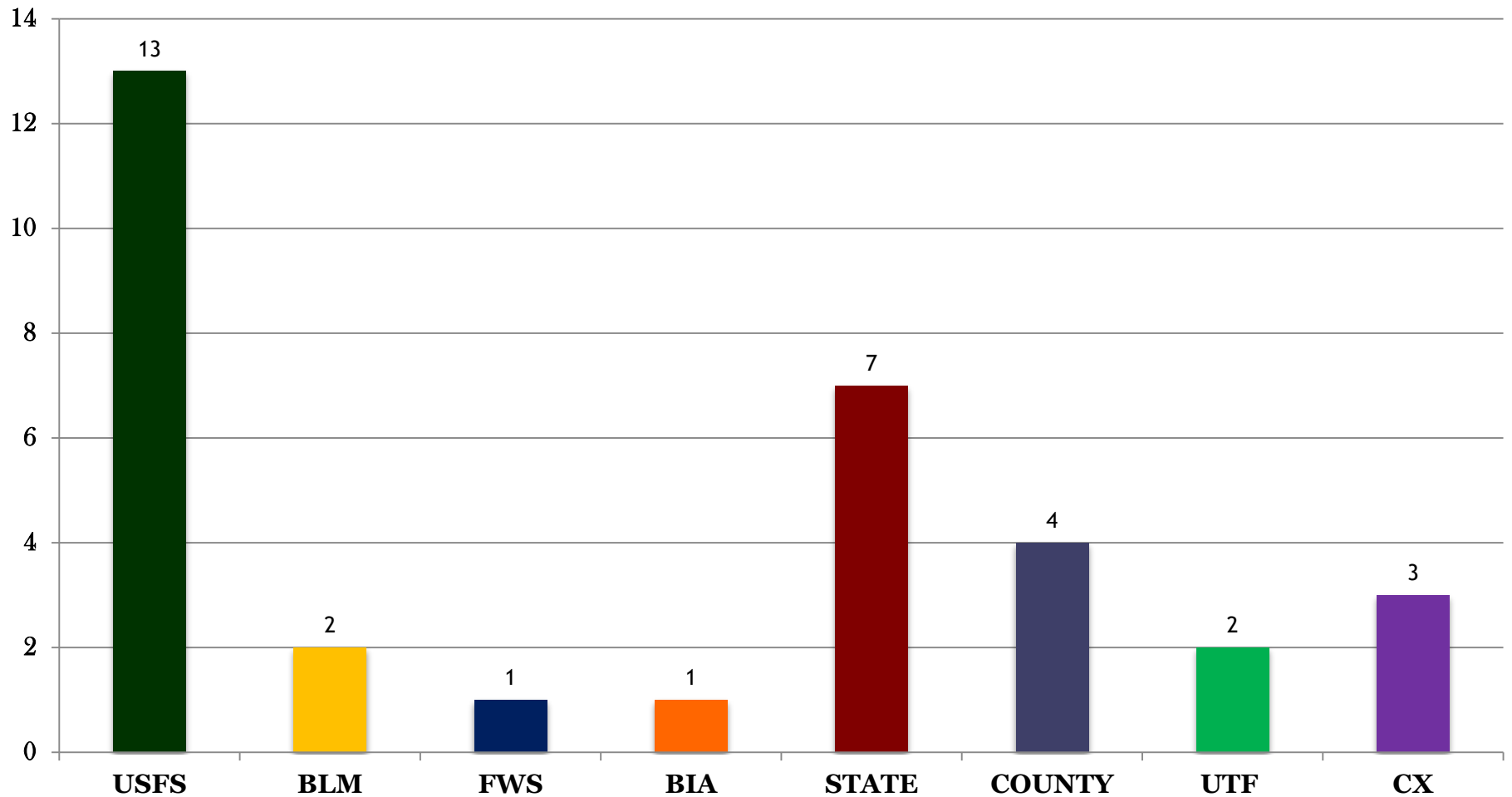
EQUIPMENT- OUT OF ZONE

90 REQUESTS for 21 INCIDENTS



CREWS- OUT OF ZONE

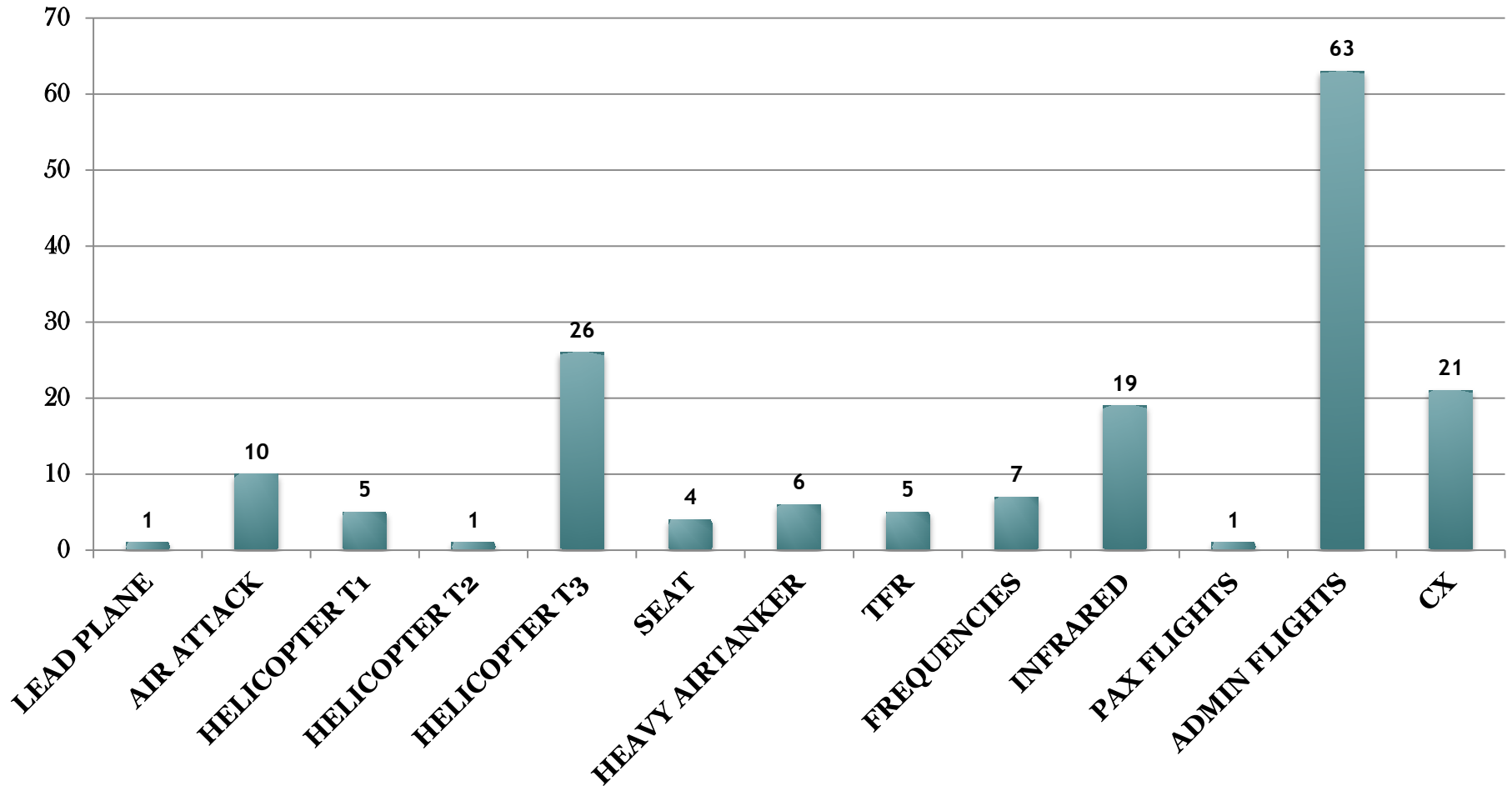
33 REQUESTS for 22 INCIDENTS



AIRCRAFT ORDERS

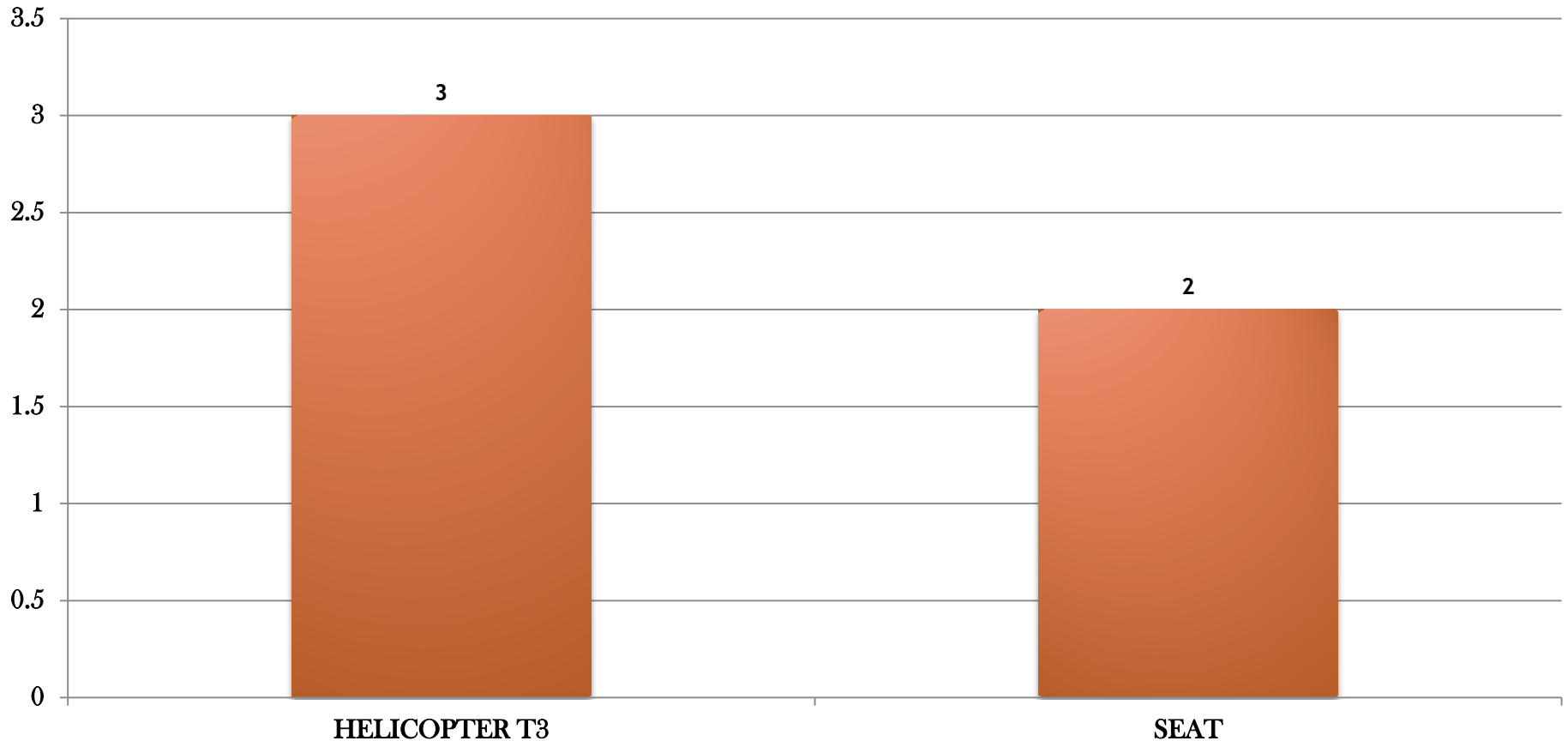
AIRCRAFT- IN ZONE

169 REQUESTS for 85 INCIDENTS



AIRCRAFT- OUT OF ZONE

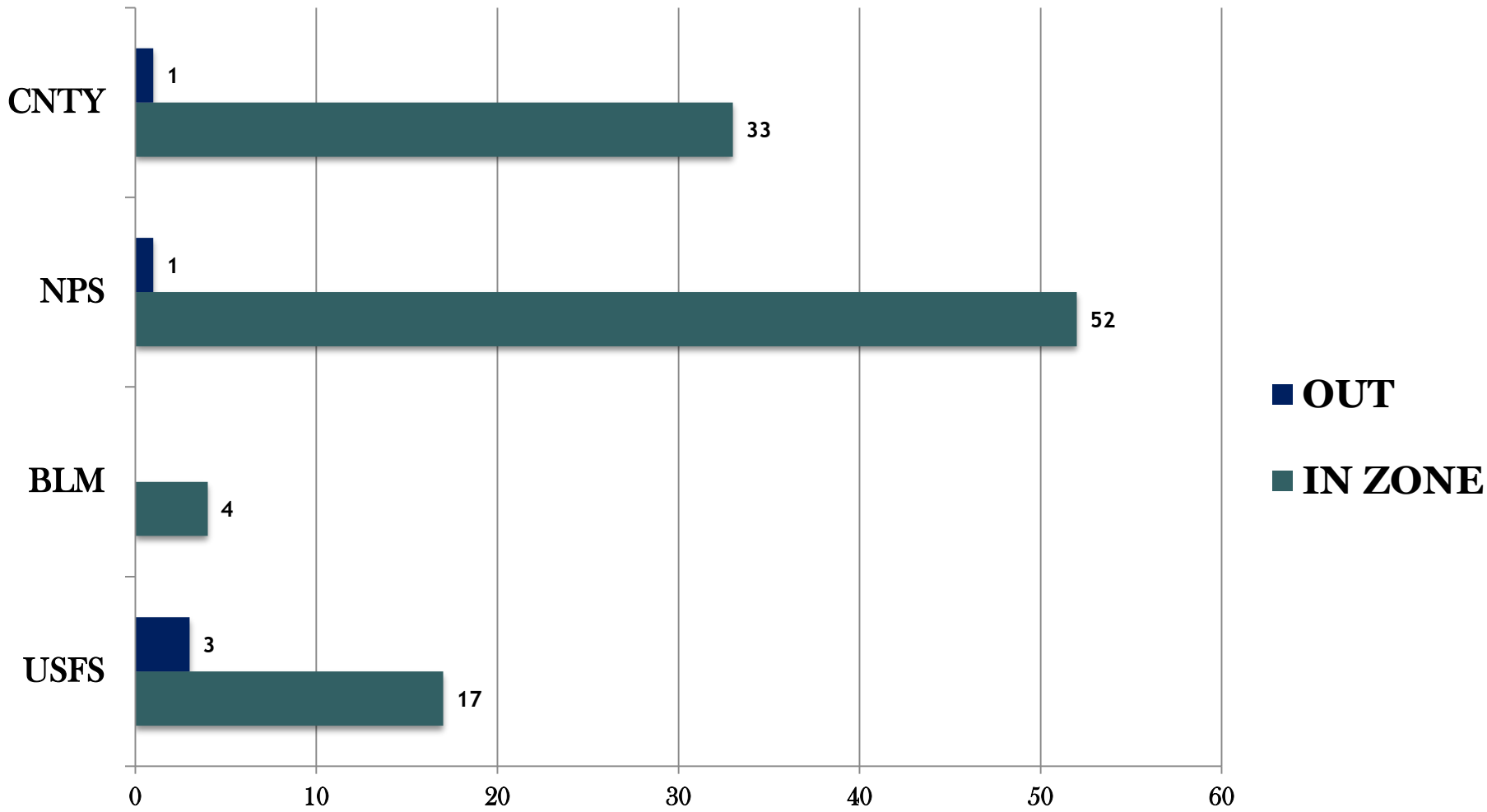
5 REQUESTS for 5 INCIDENTS



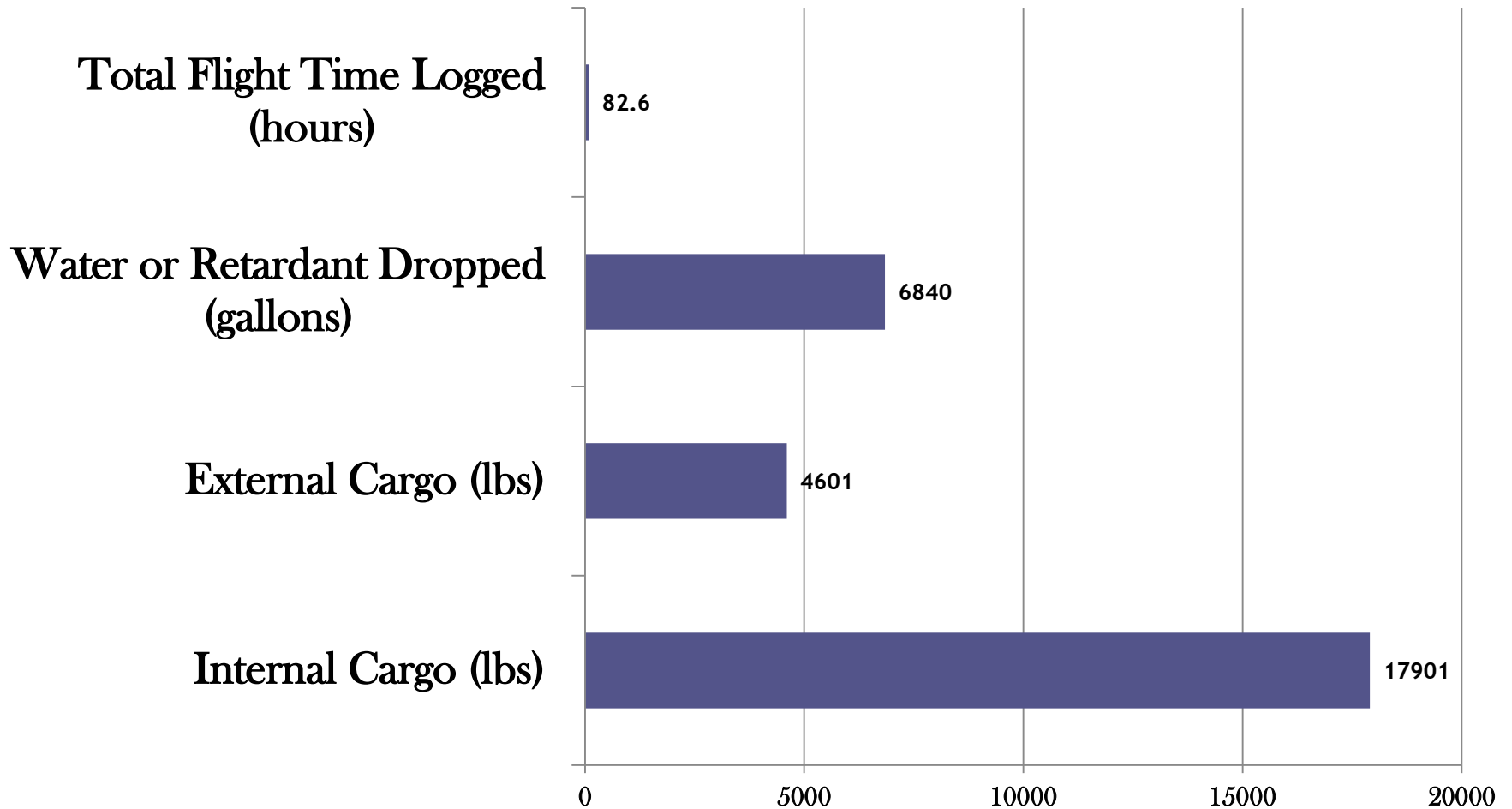
AIRCRAFT

AIRCRAFT REQUESTS FILLED BY AGENCY

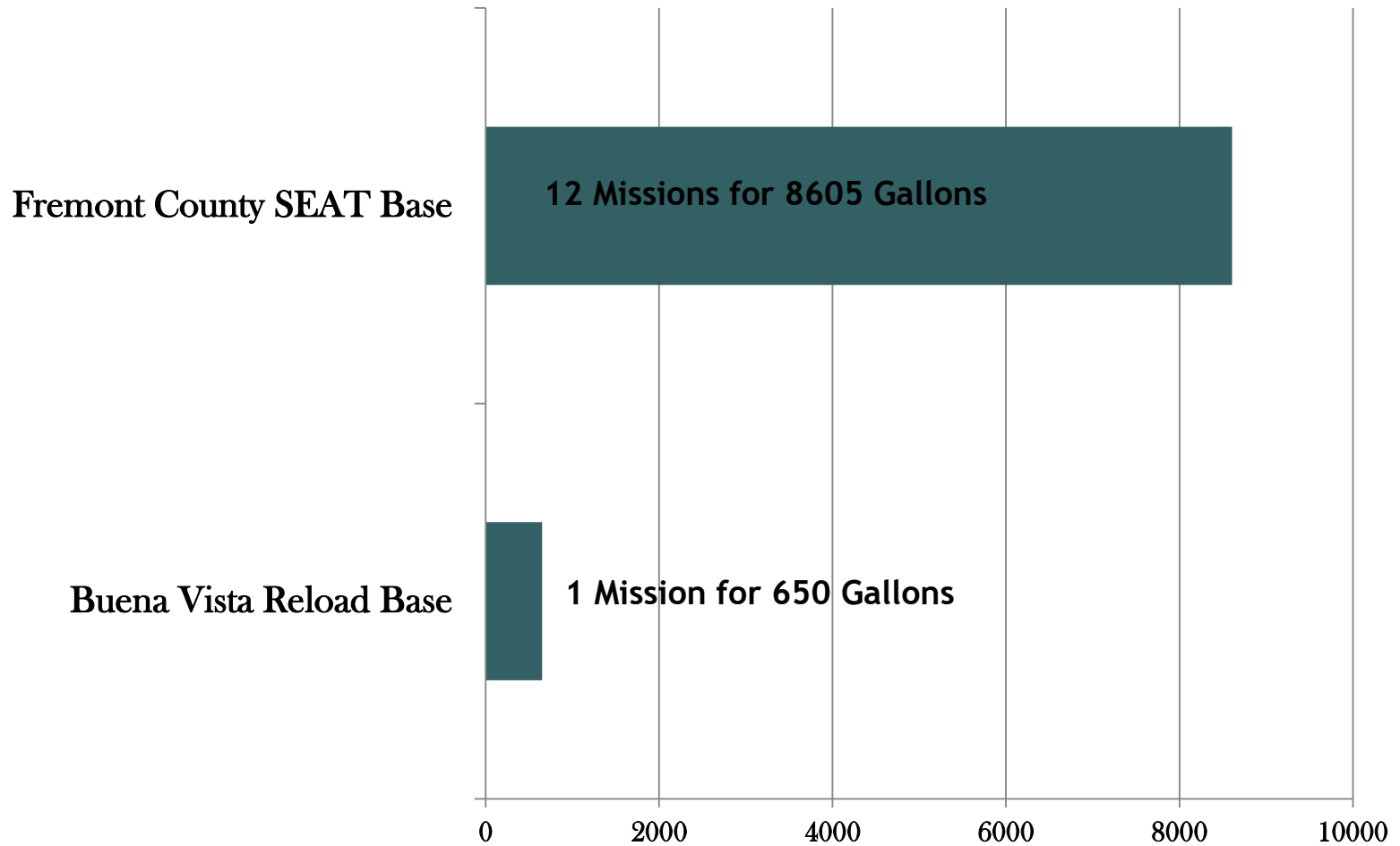
IN ZONE & OUT OF ZONE



ROTAR WING



FIXED WING- TANKER BASE

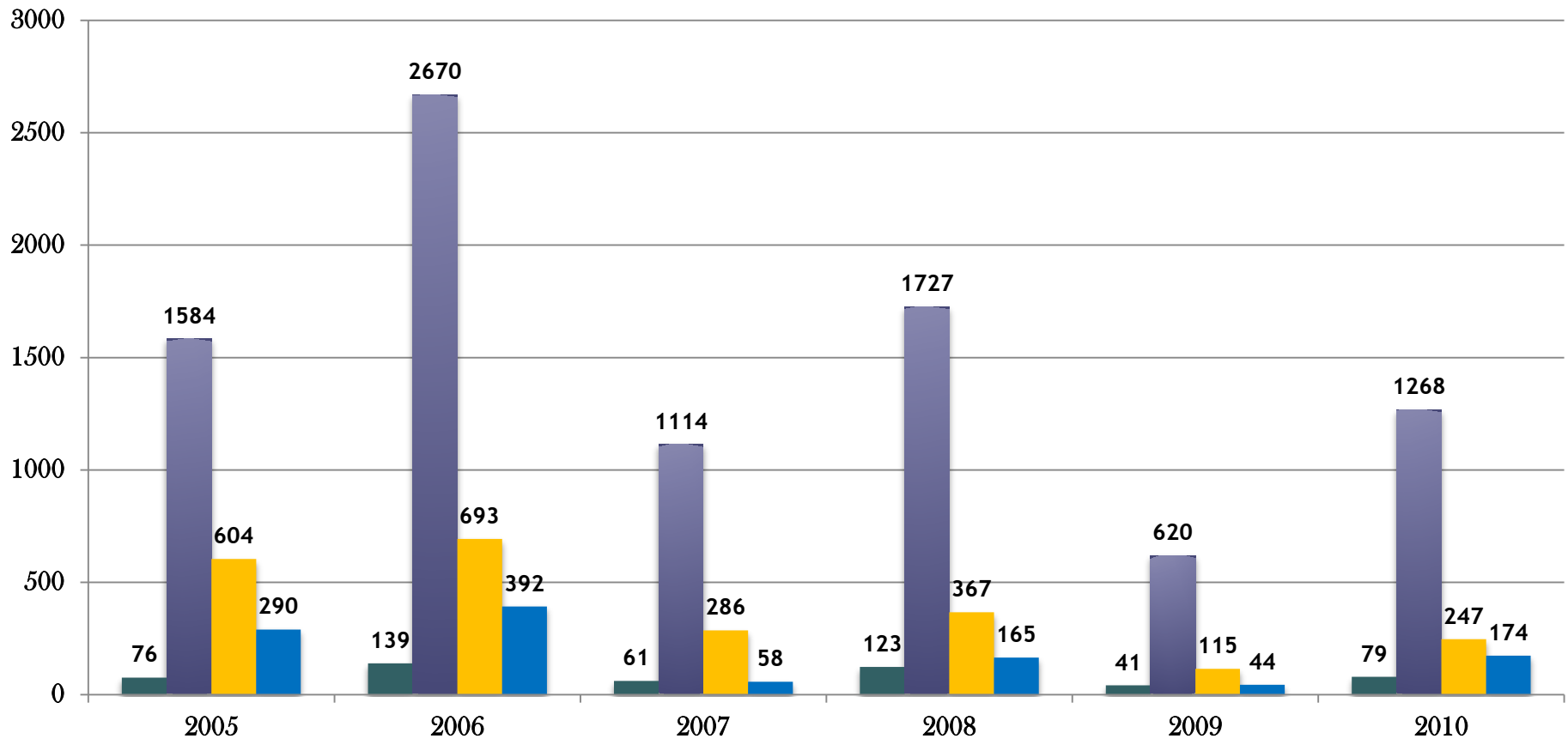


5 YEAR AVERAGES

5 YEAR RESOURCE AVERAGE

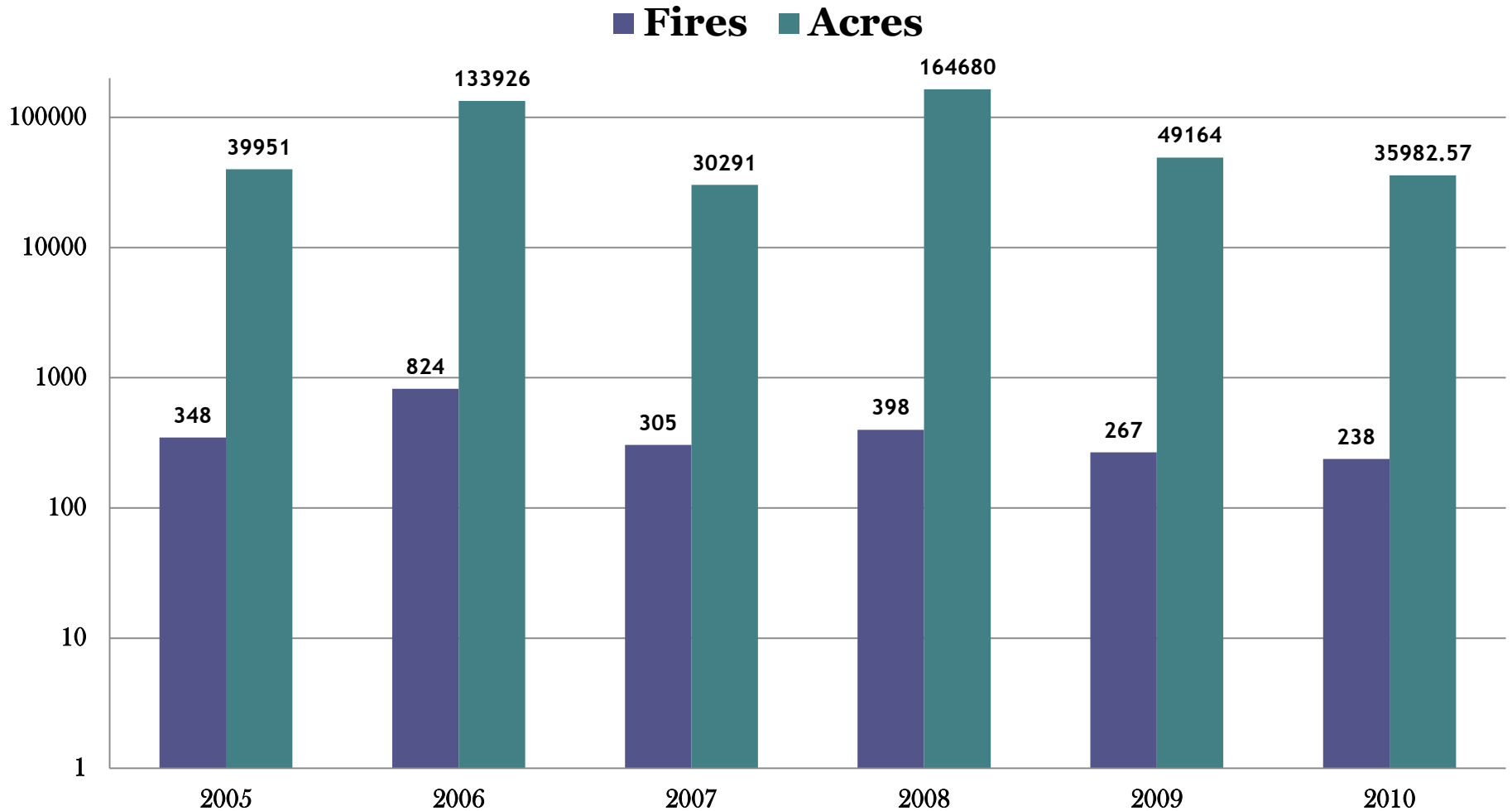
CR (88), OH (1,543), EQ (413), AC (190)

■ CREW ■ OVERHEAD ■ EQUIPMENT ■ AIRCRAFT



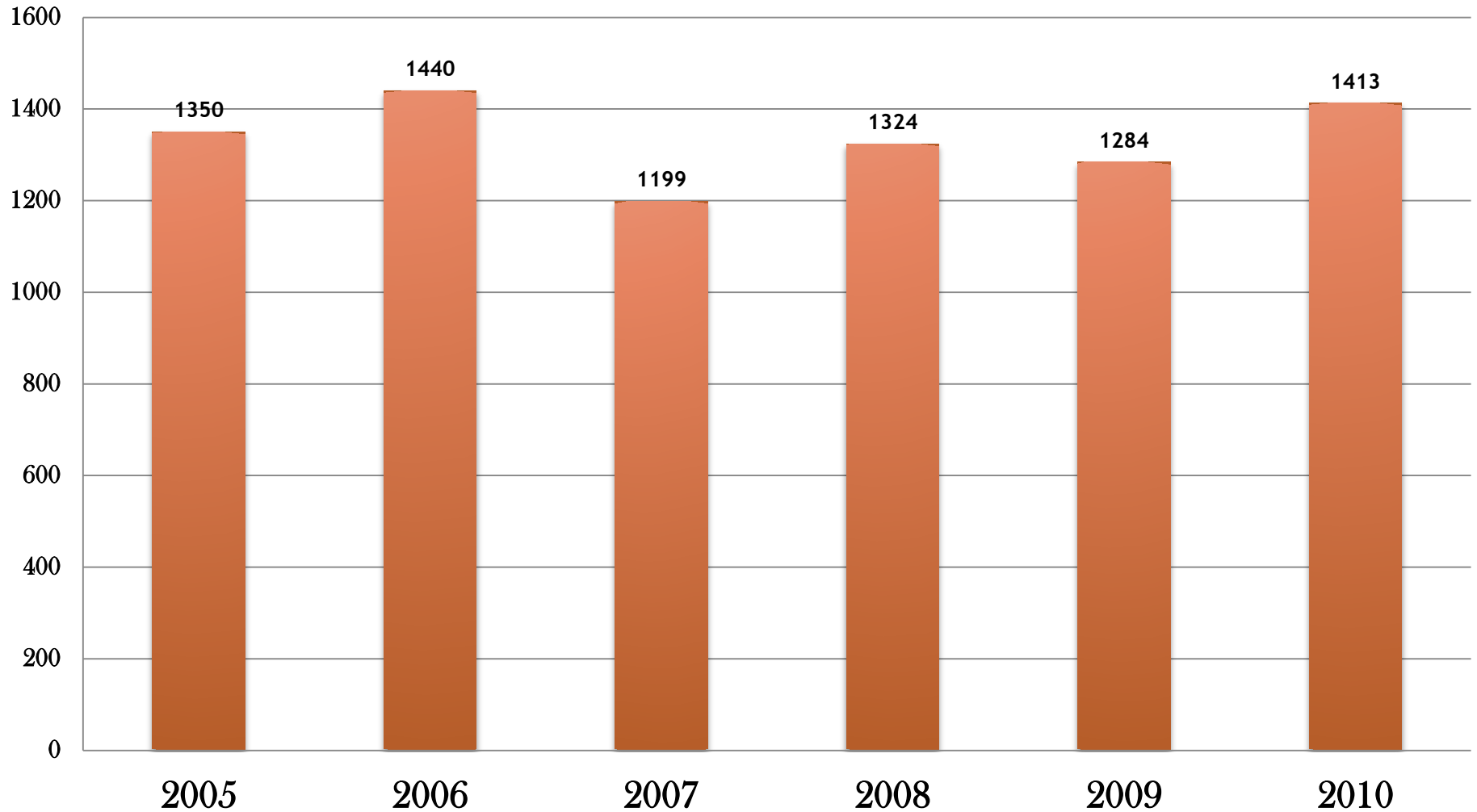
5 YEAR WILDFIRE AVERAGE

428 WILDLAND FIRES & 83,602 ACRES



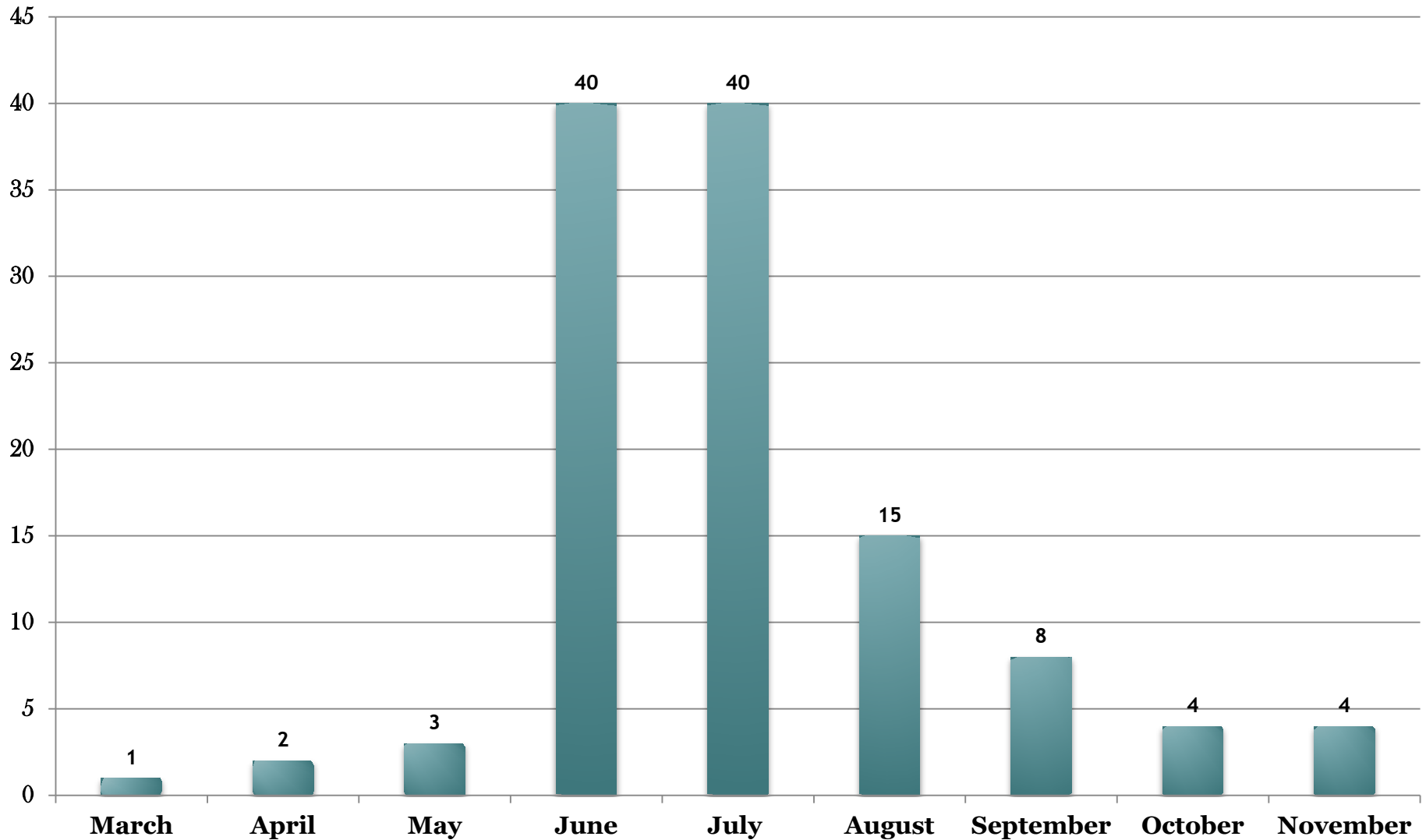
5 YEAR INCIDENT AVERAGE

1,319 INCIDENTS



TRAVEL

TRAVEL ARRANGEMENTS

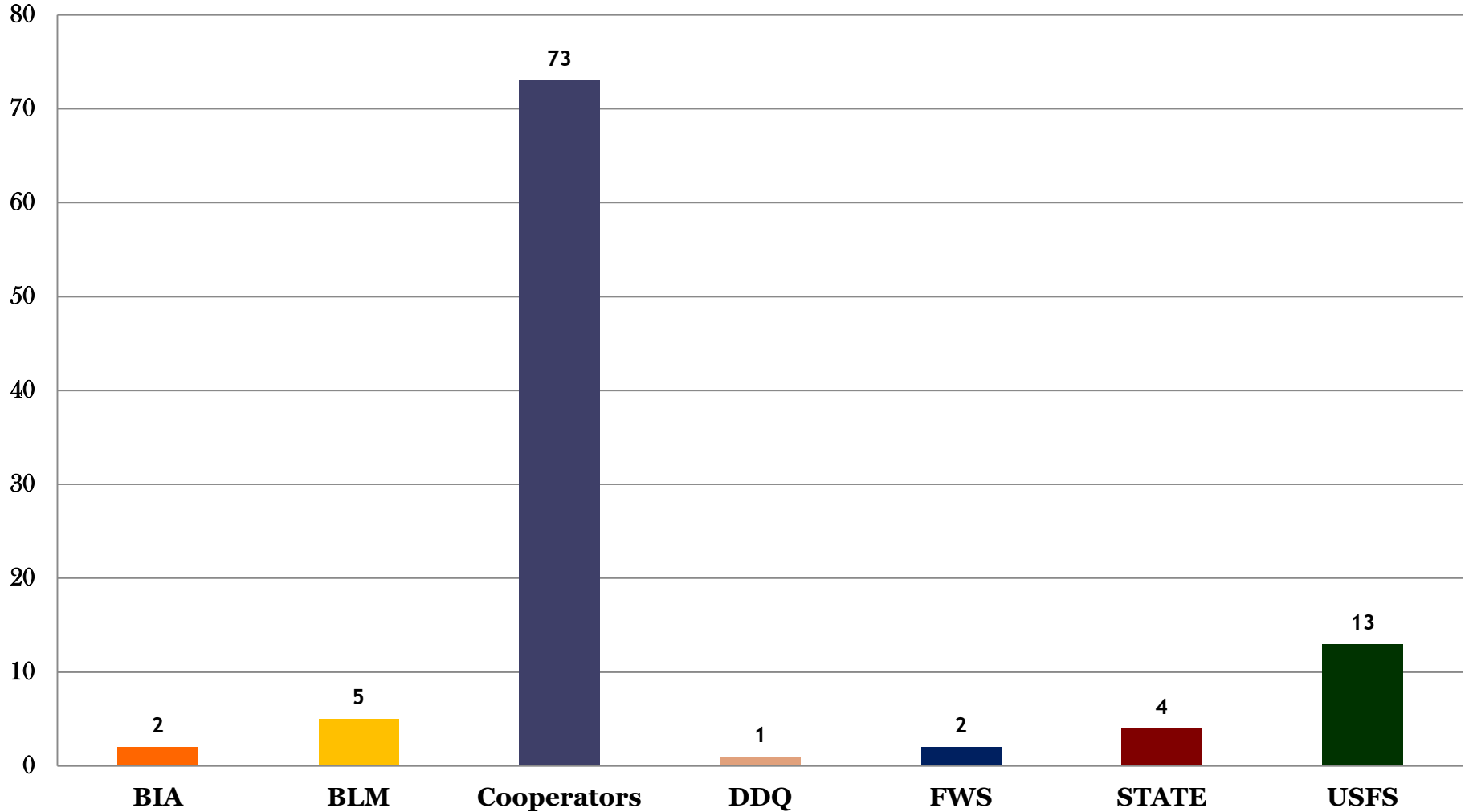




ROSS SUPPORT

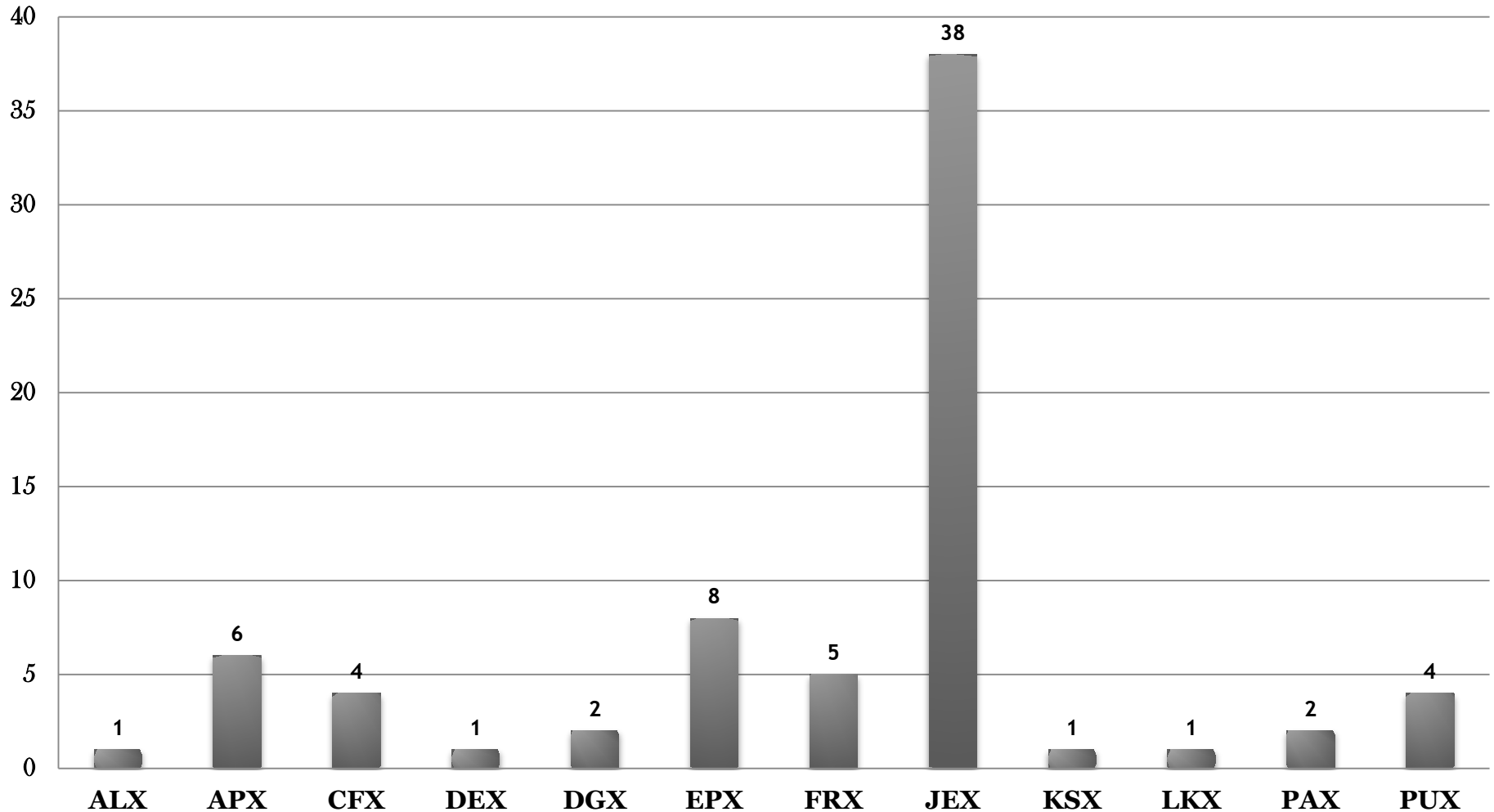
ROSS SUPPORT

100 INCIDENTS



ROSS SUPPORT- COOPERATORS

68 INCIDENTS





2010 FINAL SIT REPORT

Dispatch Office Summary Situation Report 12/31/2010

Pueblo Dispatch Center

Year-to-Date		Wildland Fire Activity						Rx & WFU Fire Activity			
Agency	State Unit	Human		Lightning		Total		Rx		WFU	
		Fires	Acres	Fires	Acres	Fires	Acres	Fires	Acres	Fires	Acres
BIA	KS-HOA	4	758	0	0	4	758	12	840	0	0
BIA	Total:	4	758	0	0	4	758	12	840	0	0
BLM	CO-RGD	4	1,605	12	4	16	1,609	5	335	0	0
BLM	CO-SLD	1	0	2	0	3	0	2	1,065	0	0
BLM	Total:	5	1,605	14	4	19	1,609	7	1,400	0	0
CNTY	CO-PBX	90	2,807	15	101	105	2,908	7	196	0	0
CNTY	KS-KSX	37	11,294	1	4,190	38	15,484	1	228	0	0
CNTY	Total:	127	14,101	16	4,291	143	18,392	8	424	0	0
DDQ	CO-FCQ	3	0	1	0	4	0	4	8,033	0	0
DDQ	KS-DDQ	1	2,150	0	0	1	2,150	0	0	0	0
DDQ	Total:	4	2,150	1	0	5	2,150	4	8,033	0	0
FWS	CO-ALR	1	0	0	0	1	0	0	0	0	0
FWS	CO-MVR	0	0	1	0	1	0	0	0	0	0
FWS	KS-FLR	0	199	0	0	0	199	14	1,145	0	0
FWS	KS-KIR	0	0	0	0	0	0	2	720	0	0
FWS	KS-MCR	0	0	0	0	0	0	10	1,972	0	0
FWS	KS-QUR	1	2,694	0	0	1	2,694	12	4,313	0	0
FWS	Total:	2	2,893	1	0	3	2,893	38	8,150	0	0

NPS	CO-FFP	0	0	0	0	0	0	2	31	0	0
NPS	CO-GSP	0	0	3	5,274	3	5,274	0	0	0	0
NPS	KS-FLP	0	0	0	0	0	0	1	83	0	0
NPS	KS-TGP	1	3,490	0	0	1	3,490	1	2,100	0	0
NPS	Total:	1	3,490	3	5,274	4	8,764	4	2,214	0	0
ST	CO-PBS	0	0	0	0	0	0	7	202	0	0
ST	KS-KSS	0	0	0	0	0	0	3	241	0	0
ST	Total:	0	0	0	0	0	0	10	443	0	0
USFS	CO-PSF	45	59	35	988	80	1,047	25	2,423	0	0
USFS	CO-RGF	7	2	7	3	14	5	8	1,100	0	0
USFS	KS-PSF	5	279	1	1	6	280	0	0	0	0
USFS	Total:	57	340	43	992	100	1,332	33	3,523	0	0
Grand Total:		200	25,337	78	10,561	278	35,898	116	25,027	0	0